



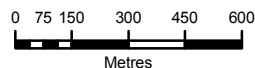
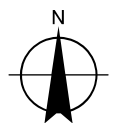
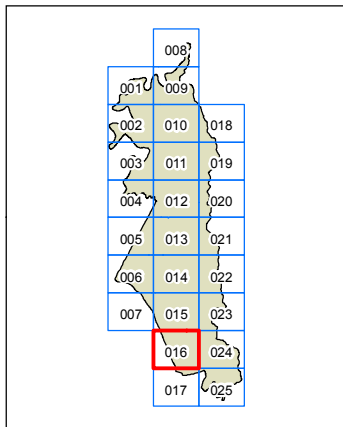
The Hills Local Environmental Plan 2012

THE HILLS SHIRE COUNCIL

Land Zoning Map - Sheet LZN_016

Zone

- B1 Neighbourhood Centre
 - B2 Local Centre
 - B4 Mixed Use
 - B5 Business Development
 - B6 Enterprise Corridor
 - B7 Business Park
 - E1 National Parks and Nature Reserves
 - E2 Environmental Conservation
 - E3 Environmental Management
 - E4 Environmental Living
 - IN1 General Industrial
 - IN2 Light Industrial
 - R1 General Residential
 - R2 Low Density Residential
 - R3 Medium Density Residential
 - R4 High Density Residential
 - RE1 Public Recreation
 - RE2 Private Recreation
 - RU1 Primary Production
 - RU2 Rural Landscape
 - RU3 Forestry
 - RU6 Transition
 - SP2 Infrastructure
 - SP3 Tourist
 - W2 Recreational Waterways
 - SRGC SEPP (Sydney Region Growth Centres) 2006
- Cadastre**
- Cadastre 17/08/2011 © THSC



Scale: 1:20,000 @ A3

Projection GDA 94
MGA Zone 56

Map Identification Number:
0500_COM_LZN_016_020_20120531

