



The Hills Local Environmental Plan 2012

THE HILLS
SHIRE COUNCIL

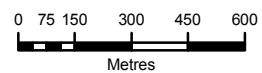
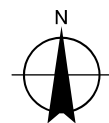
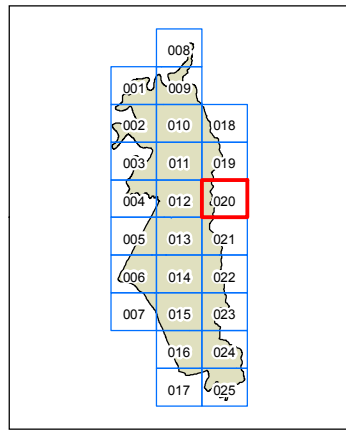
Land Zoning Map - Sheet LZN_020

Zone

- B1 Neighbourhood Centre
- B2 Local Centre
- B4 Mixed Use
- B5 Business Development
- B6 Enterprise Corridor
- B7 Business Park
- E1 National Parks and Nature Reserves
- E2 Environmental Conservation
- E3 Environmental Management
- E4 Environmental Living
- IN1 General Industrial
- IN2 Light Industrial
- R1 General Residential
- R2 Low Density Residential
- R3 Medium Density Residential
- R4 High Density Residential
- RE1 Public Recreation
- RE2 Private Recreation
- RU1 Primary Production
- RU2 Rural Landscape
- RU3 Forestry
- RU6 Transition
- SP2 Infrastructure
- SP3 Tourist
- W2 Recreational Waterways
- SRGC SEPP (Sydney Region Growth Centres) 2006

Cadastre

- Cadastre 17/08/2011 © THSC



Scale: 1:20,000 @ A3

Projection GDA 94
MGA Zone 56

Map Identification Number:
0500_COM_LZN_020_020_20120216

