



Bayside Local Environmental Plan 2021


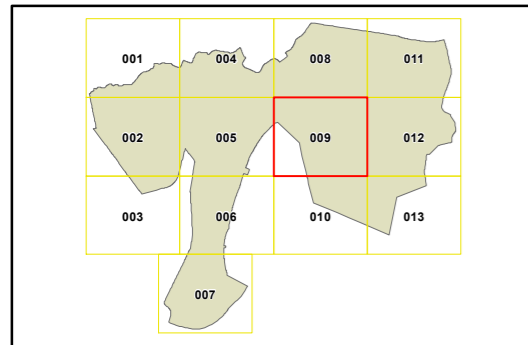
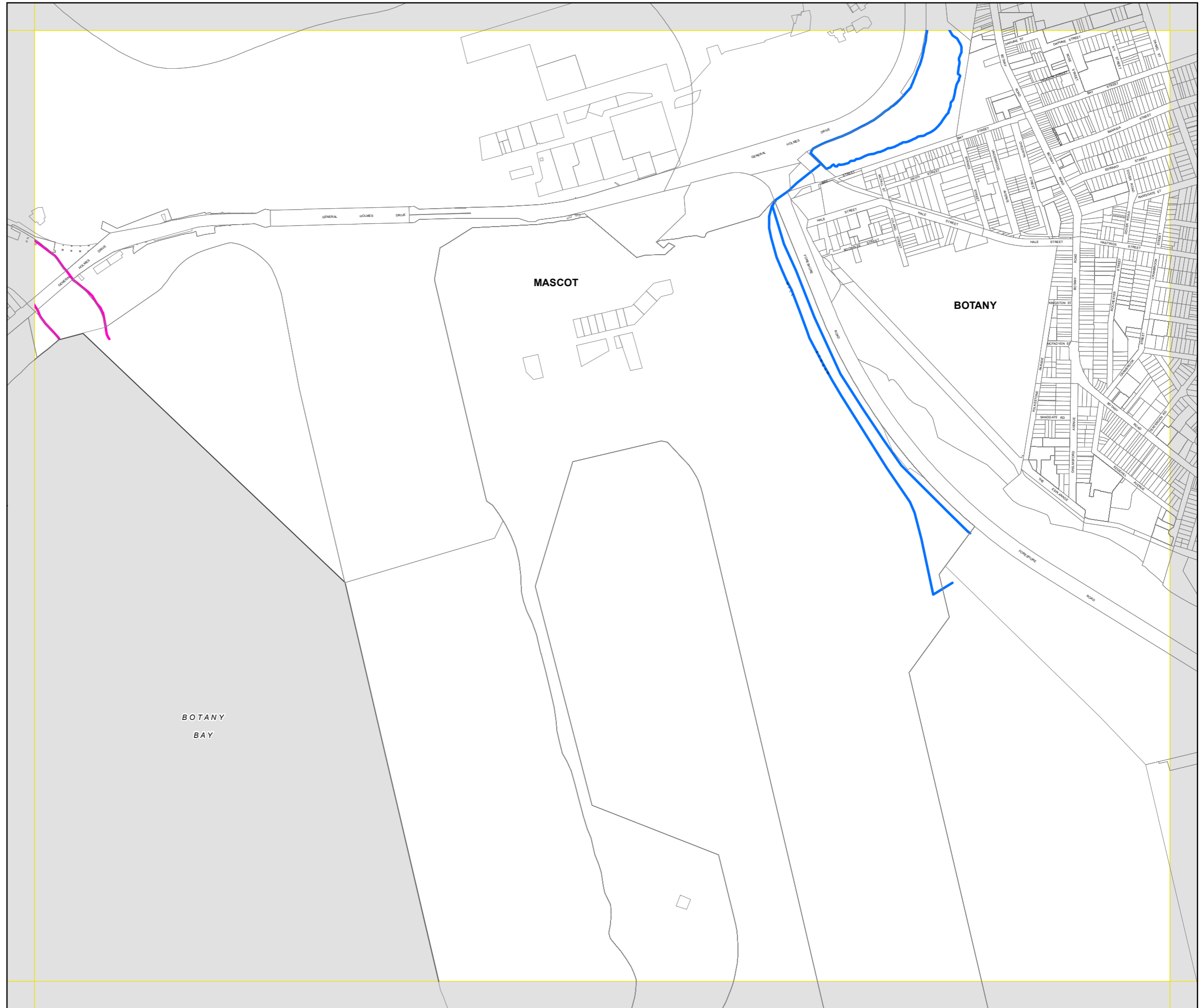
Stream Order Map - Sheet STR_009

Stream Order

- Stream Order 1
- Stream Order 2
- Stream Order 3
- Stream Order 4

Cadastre

- Base Data 01/03/2021
- © Spatial Services



Scale 1:10,000 @ A3

Projection:
GDA 1994
MGA Zone 56