

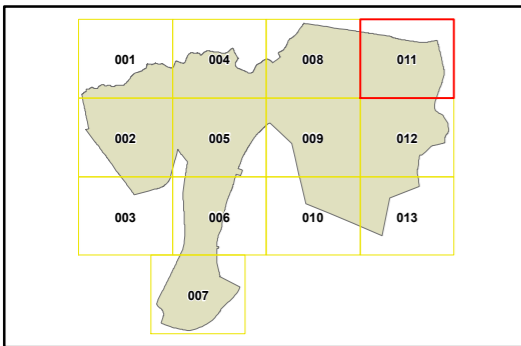
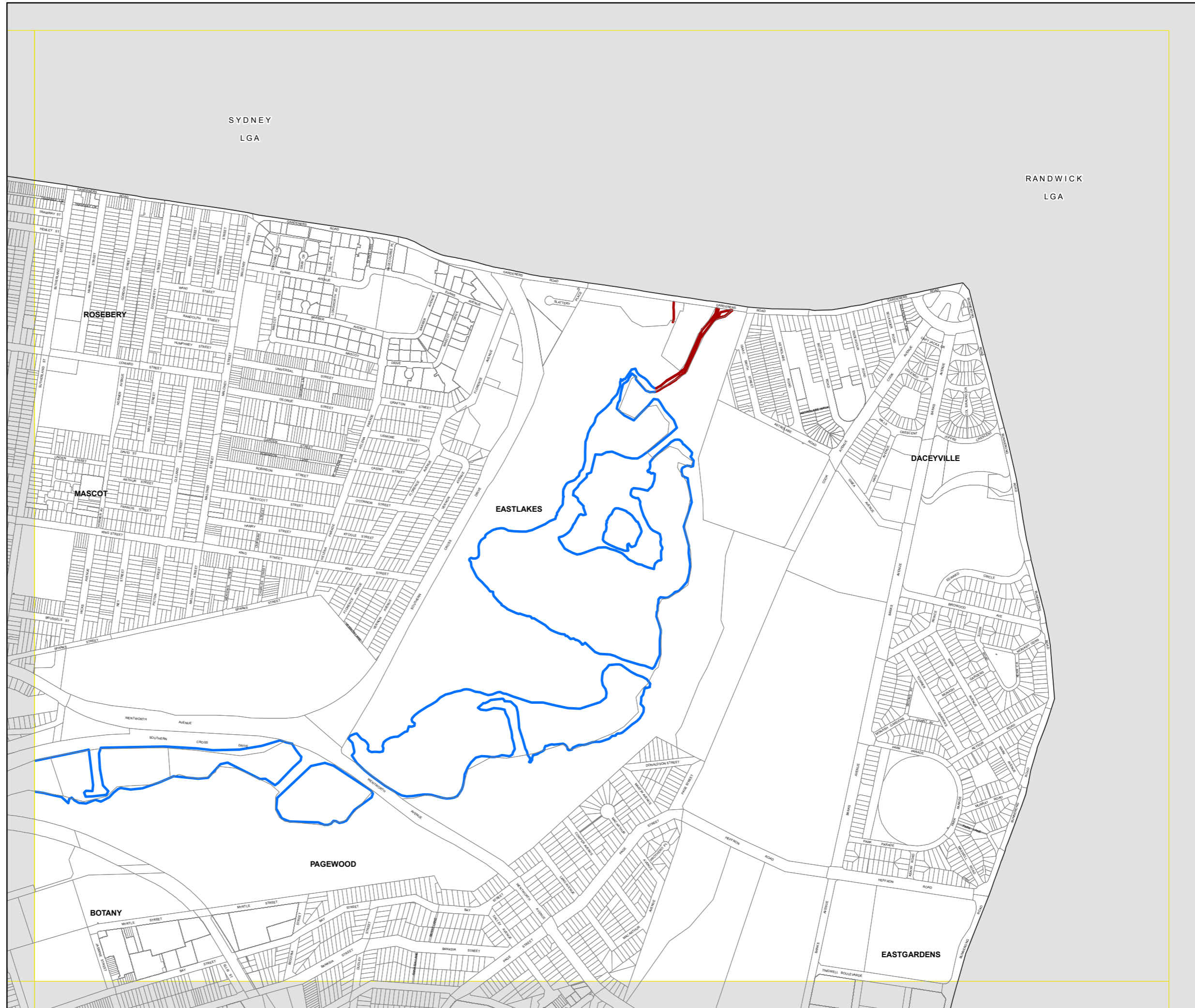


**Stream Order**

- Stream Order 1
- Stream Order 2
- Stream Order 3
- Stream Order 4

**Cadastre**

-  Base Data 01/03/2021
- © Spatial Services



Scale 1:10,000 @ A3

Projection:  
GDA 1994  
MGA Zone 56