

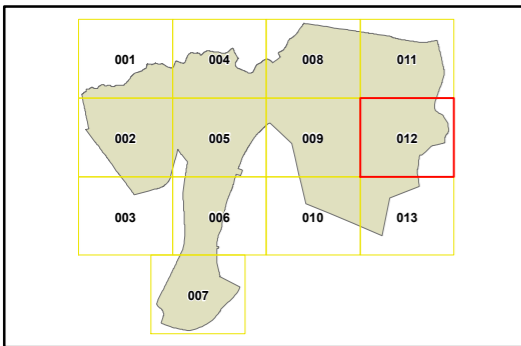
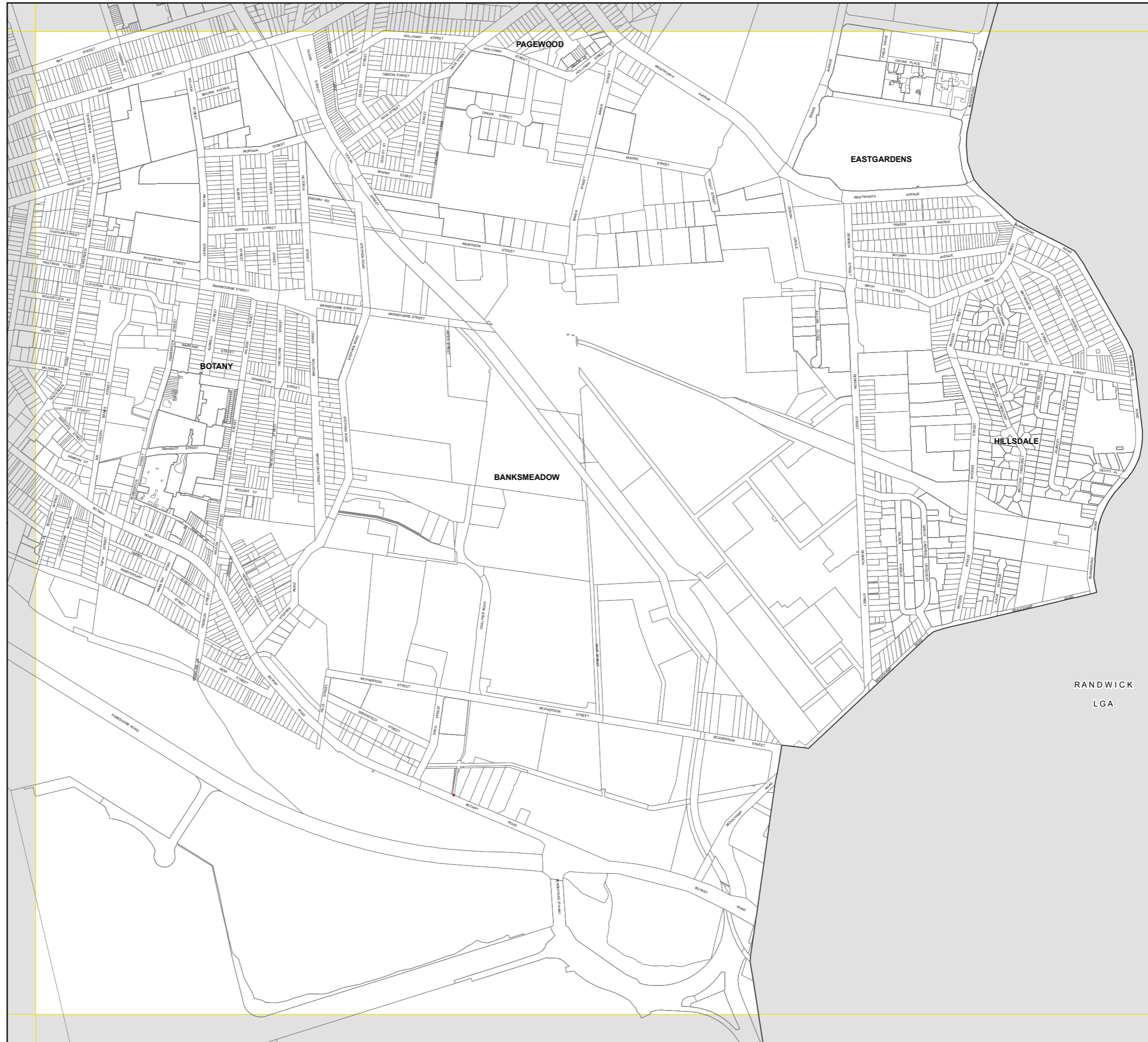


Stream Order

- Stream Order 1
- Stream Order 2
- Stream Order 3
- Stream Order 4

Cadastre

-  Base Data 01/03/2021
- © Spatial Services



Projection:
GDA 1994
MGA Zone 56

Scale 1:10,000 @ A3