


Waterways

 Waterway


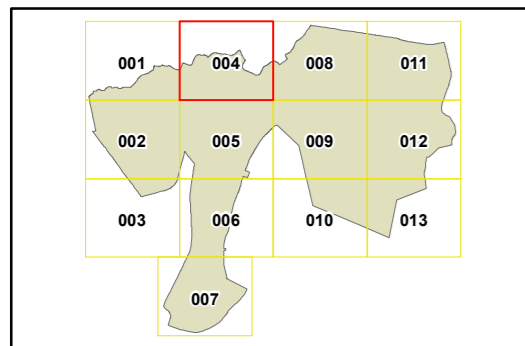
Cadastre

 Base Data 01/03/2021
© Spatial Services



INNER
WEST
LGA

CANTERBURY-
BANKS TOWN
LGA



Scale 1:10,000 @ A3

Projection:
GDA 1994
MGA Zone 56