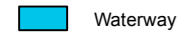




Bayside Local Environmental Plan 2021

Waterways Map - Sheet WCL_005


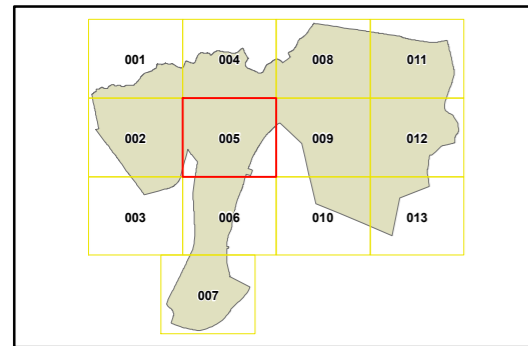
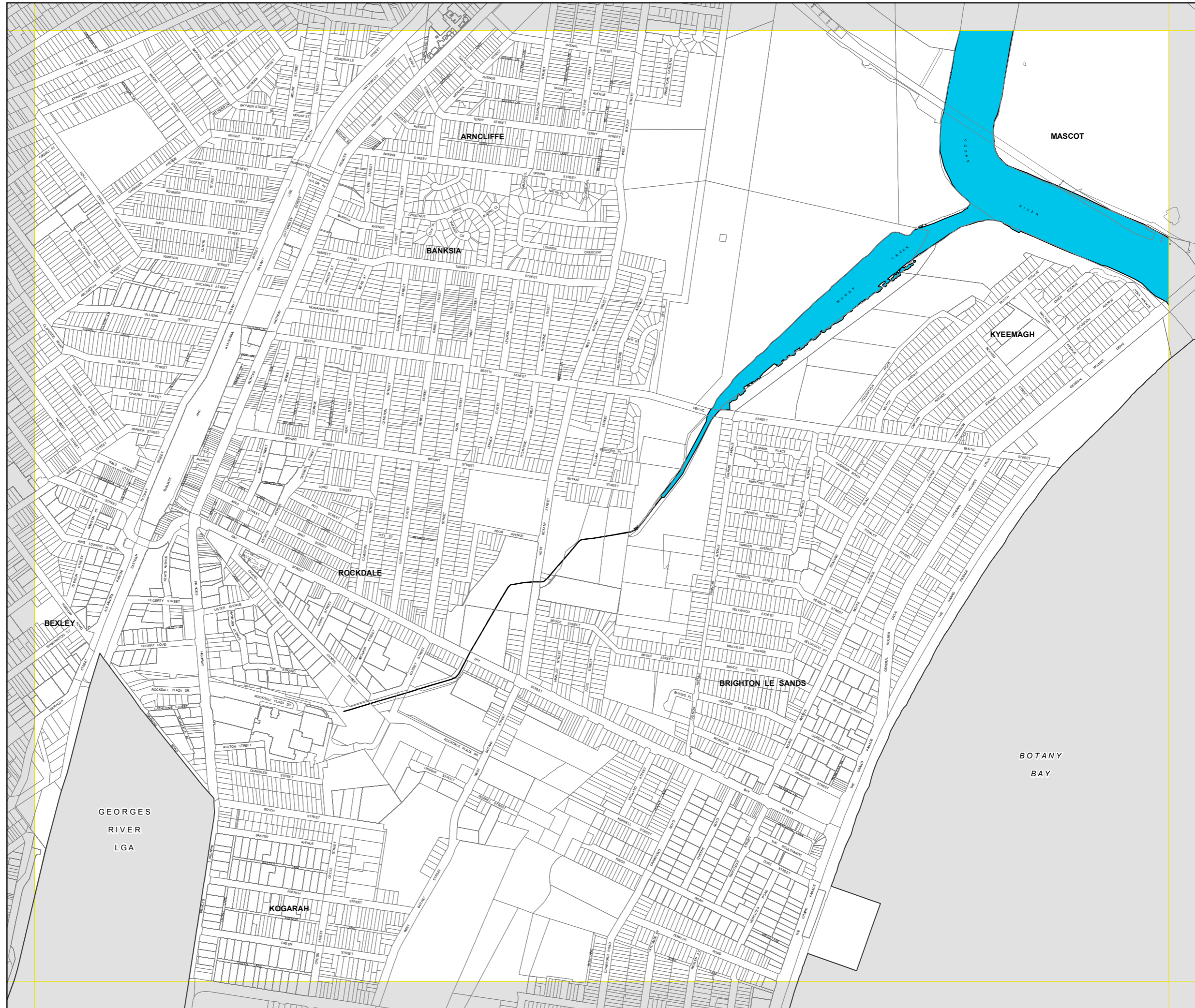
Waterways



Waterway

Cadastre

Base Data 01/03/2021
© Spatial Services



Scale 1:10,000 @ A3

Projection:
GDA 1994
MGA Zone 56