




# Bayside Local Environmental Plan 2021


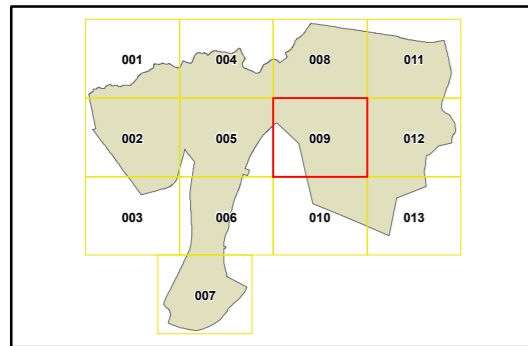
## Waterways Map - Sheet WCL\_009

### Waterways

 Waterway

### Cadastre

 Base Data 01/03/2021  
© Spatial Services



Projection:  
GDA 1994  
MGA Zone 56

Scale 1:10,000 @ A3