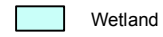





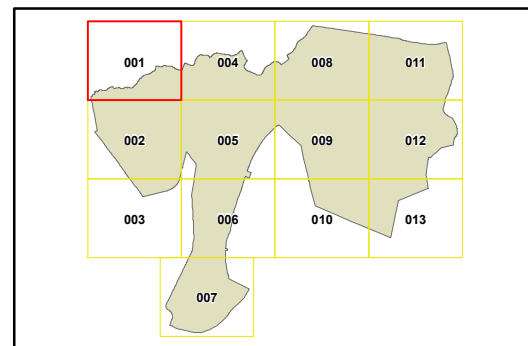
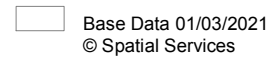
Bayside Local Environmental Plan 2021

Wetlands Map - Sheet WET_001

Wetlands



Cadastre



Scale 1:10,000 @ A3

Projection:
GDA 1994
MGA Zone 56

Map Identification Number : 0500_COM_WET_001_010_20210301

