


Wetlands Map
- Sheet WET_004

Wetlands

 Wetland


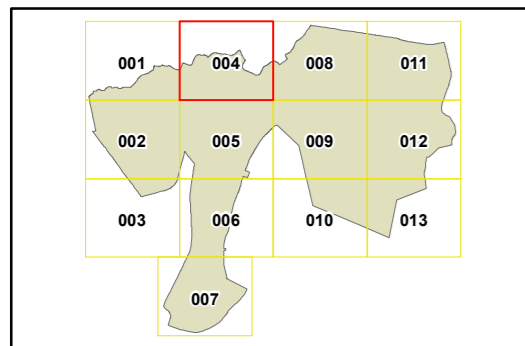
Cadastre

 Base Data 01/03/2021
© Spatial Services



CANTERBURY-
BANKSTOWN
LGA

INNER
WEST
LGA



Scale 1:10,000 @ A3

Projection:
GDA 1994
MGA Zone 56