




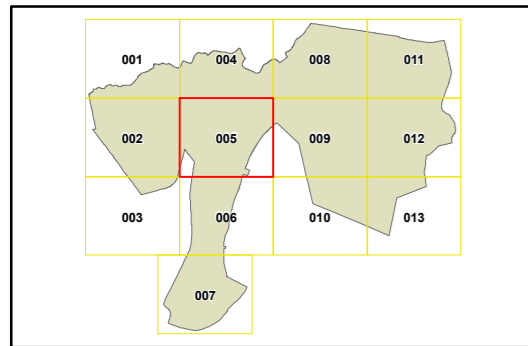
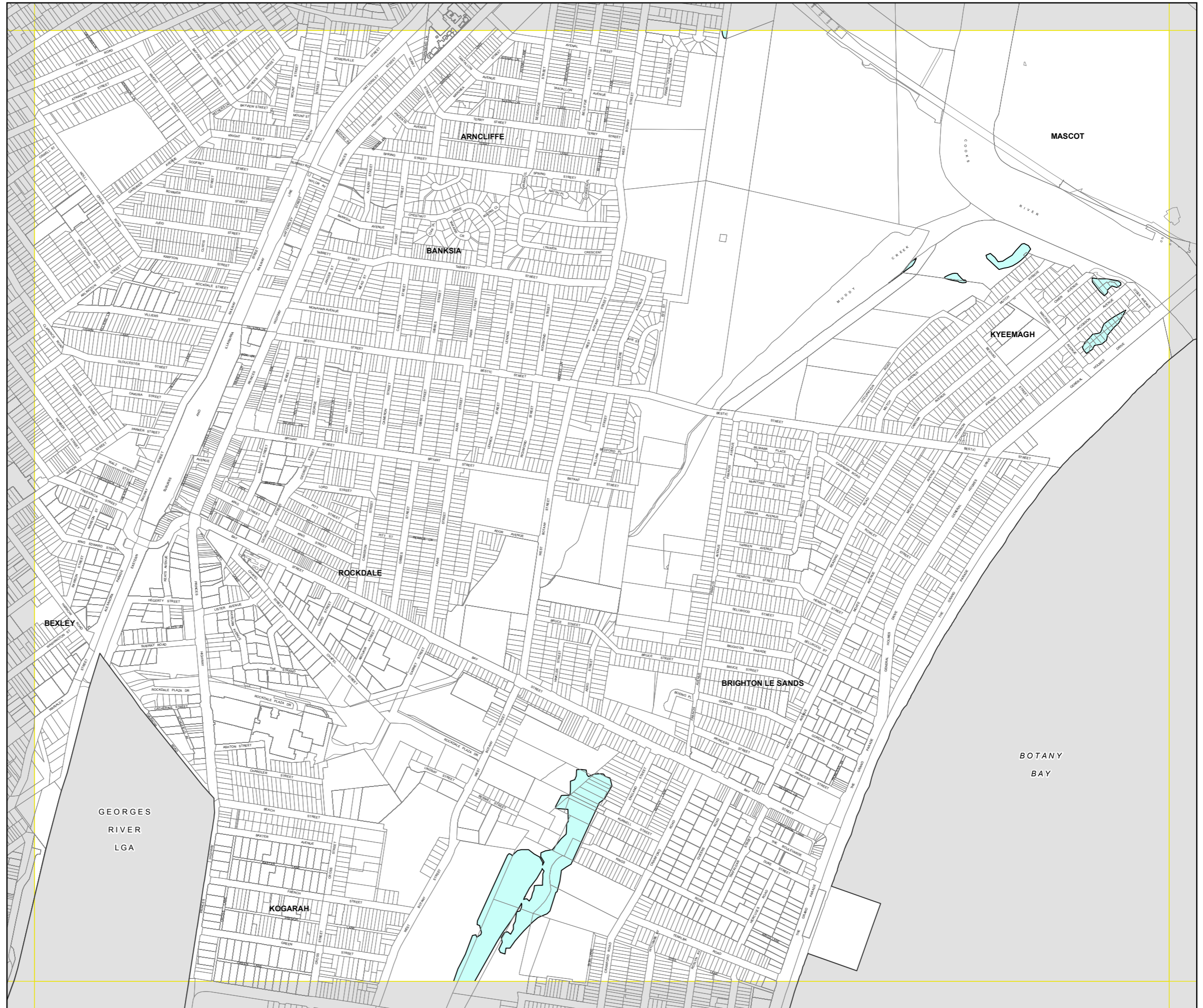
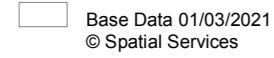
# Bayside Local Environmental Plan 2021

## Wetlands Map - Sheet WET\_005

### Wetlands



### Cadastre



Projection:  
GDA 1994  
MGA Zone 56

Scale 1:10,000 @ A3