



Bayside Local Environmental Plan 2021

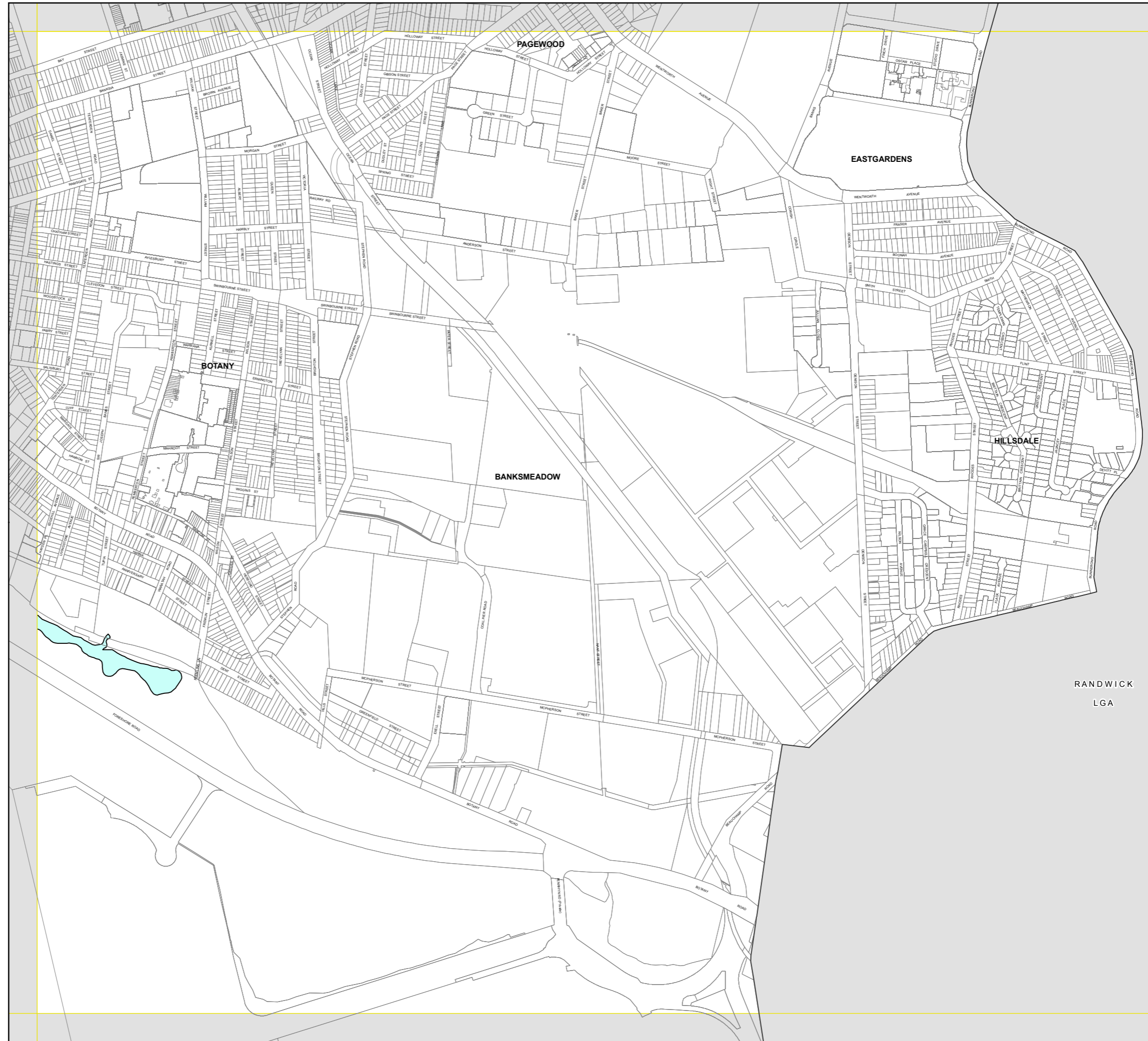
Wetlands Map - Sheet WET_012

Wetlands


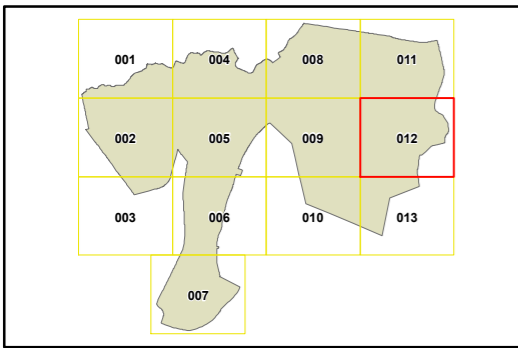
Wetland

Cadastre

Base Data 01/03/2021
© Spatial Services



RANDWICK LGA



Scale 1:10,000 @ A3

Projection:
GDA 1994
MGA Zone 56