



Bega Valley Local Environmental Plan 2013

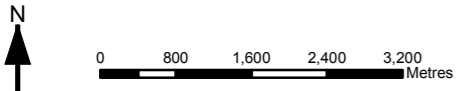
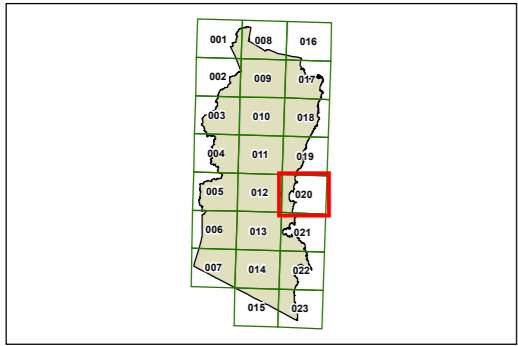
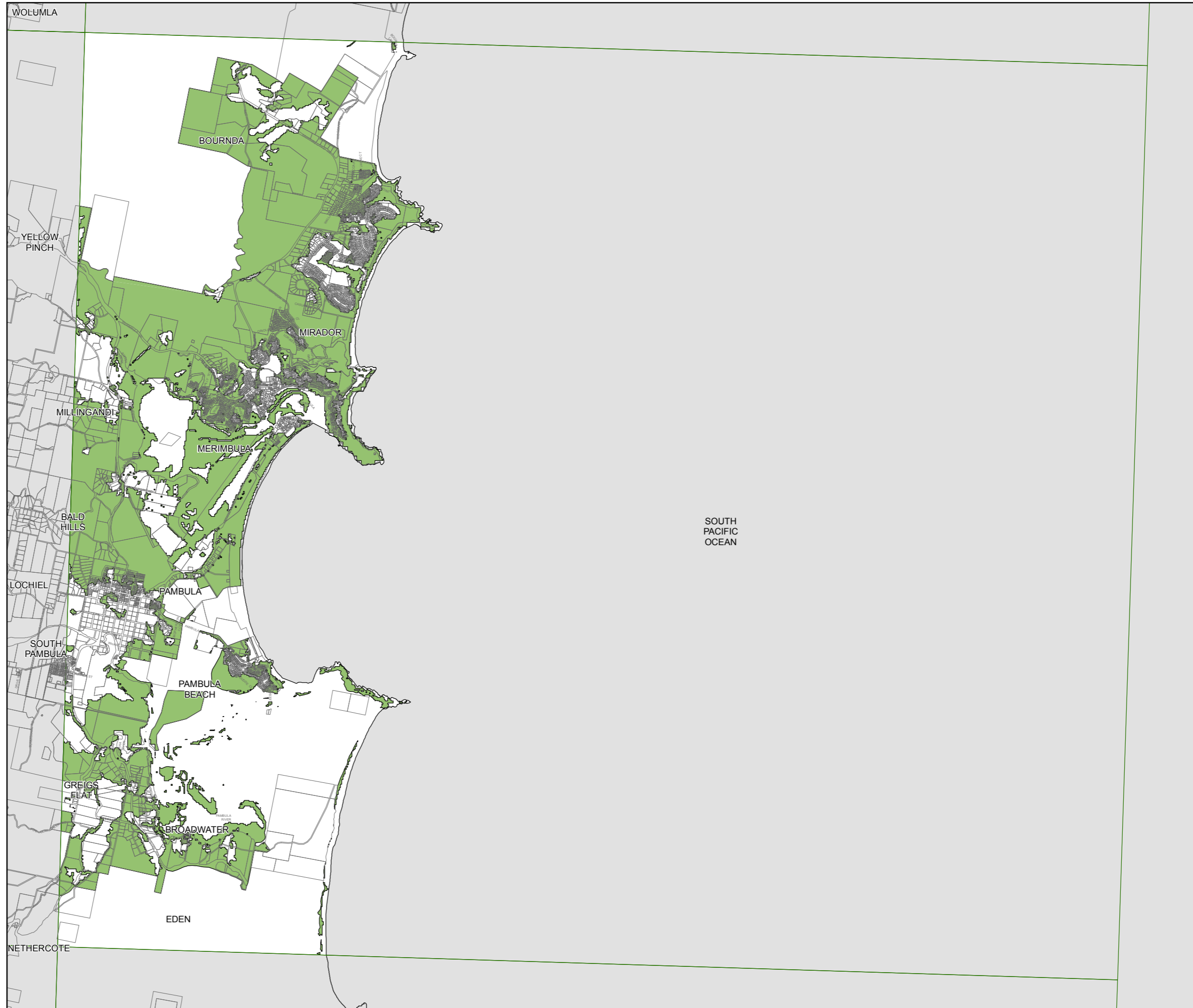
Terrestrial Biodiversity Map - Sheet BIO_020

Terrestrial Biodiversity

Biodiversity

Cadastre

Cadastre 06/02/2013 © Land and Property Information (LPI)



Scale: 1:80,000 @ A3

Projection: GDA 1994
MGA Zone 55

Map identification number: 0550_COM_BIO_020_080_20130523