



Local Clauses Map Additional Permitted Uses Map

Sheet CL1_020C


Local Clauses

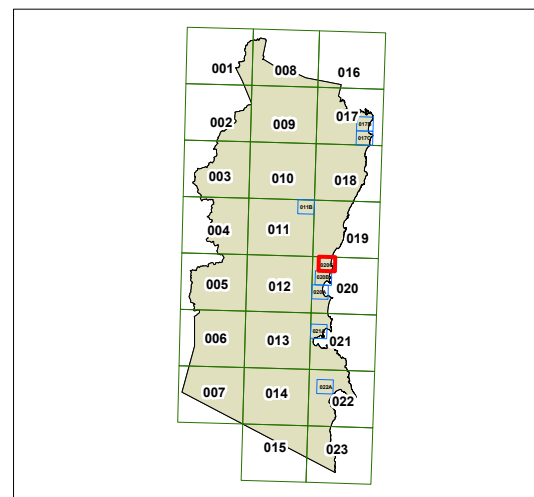
 Local Clauses - See Clauses 6.9 and 6.10

Additional Permitted Uses

 Refer to Schedule 1

Cadastral

 Cadastral 06/02/2013
© Land and Property Information (LPI)



0 200 400 600 Metres
Scale 1:20,000 @ A3

Projection GDA 1994
Zone 55

Map identification number:
0550_COM_CL1_020C_020_20130704

