



Local Clauses Map Additional Permitted Uses Map

Sheet CL1_020


Local Clauses

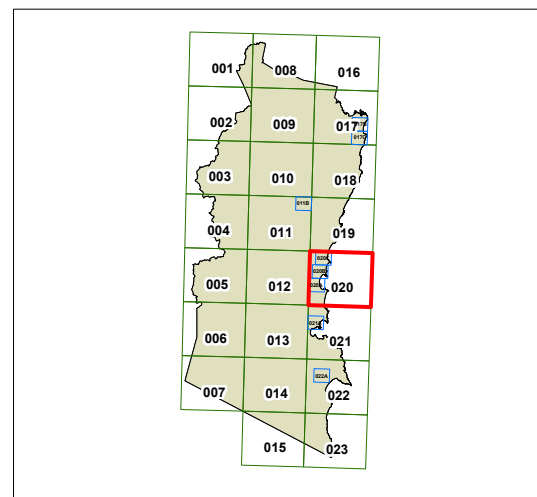
 Local Clauses - See Clauses 6.9 and 6.10

Additional Permitted Uses

 Refer to Schedule 1

Cadastre

 Cadastre 06/02/2013
© Land and Property Information (LPI)



0 400 800 1,200 1,600 2,000 2,400 Metres
Scale 1:80,000 @ A3

Projection GDA 1994
Zone 55

Map identification number:
0550_COM_CL1_020_080_20130704

