




# Bega Valley Local Environmental Plan 2013


## Local Clauses Map Additional Permitted Uses

Sheet CL1\_022A


### Local Clauses

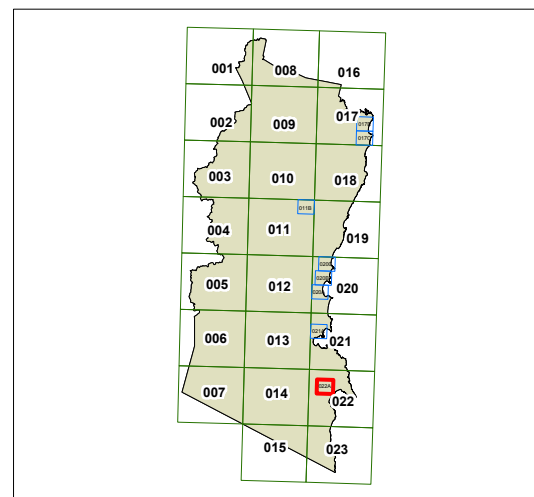
 Local Clauses - See Clauses 6.9 and 6.10

### Additional Permitted Uses

 Refer to Schedule 1

### Cadastral

 Cadastral 06/02/2013  
© Land and Property Information (LPI)



0 200 400 600 Metres  
Scale 1:20,000 @ A3

Projection GDA 1994  
Zone 55

Map identification number:  
0550\_COM\_CL1\_022A\_020\_20130704

