


Floor Space Ratio Map
Sheet FSR_012C


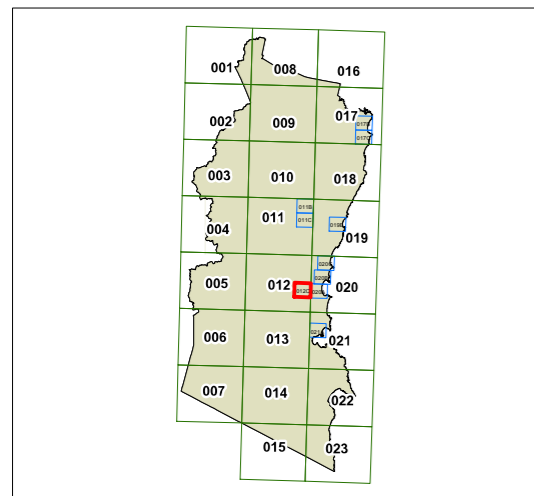
Maximum Floor Space Ratio (n:1)

D 0.5

F 0.6

Cadastral


 Cadastre 8/8/2016
 © Land and Property Information (LPI)



Projection GDA 1994
 Zone 55

Map identification number:
 0550_COM_FSR_012C_020_20160808

