







# Bega Valley Local Environmental Plan 2013

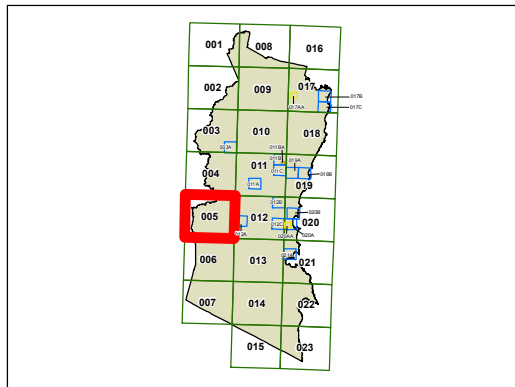
Heritage Map - Sheet HER\_005

### Heritage

-  Conservation Area - General
-  Aboriginal Place of Heritage Significance
-  Item - General

### Cadastre

-  Cadastre 01/02/2009 Land and Property Information (LPI)



0 800 1,600 2,400 3,200 Metres

Scale: 1:80,000 @ A3

Projection: GDA 1994  
MGA Zone 55

Map identification number: 0550\_COM\_HER\_005\_080\_20130524

