







**Bega Valley Local Environmental Plan 2013**

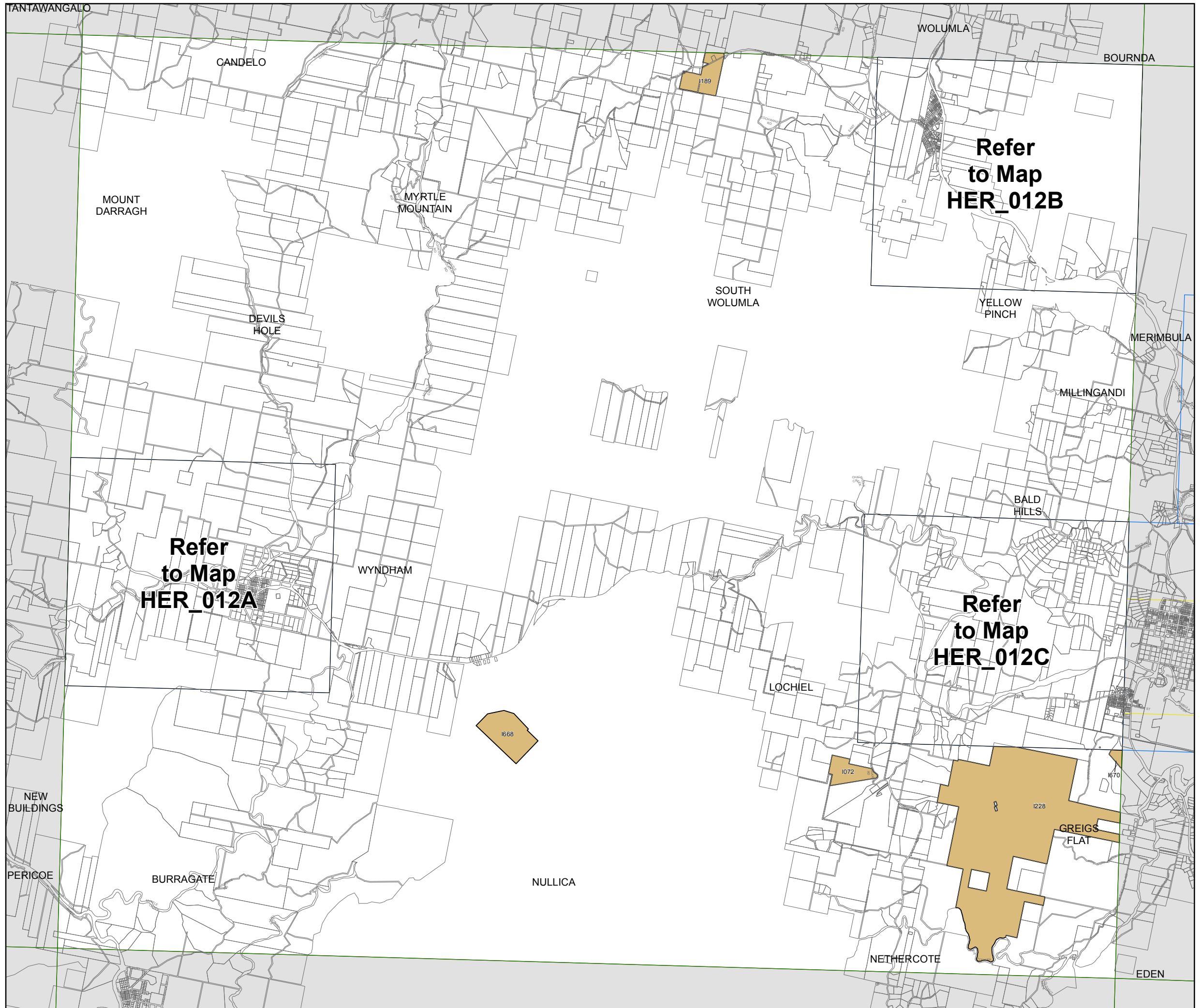
Heritage Map - Sheet HER\_012

**Heritage**

-  Conservation Area - General
-  Aboriginal Place of Heritage Significance
-  Item - General

**Cadastral**

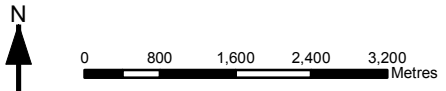
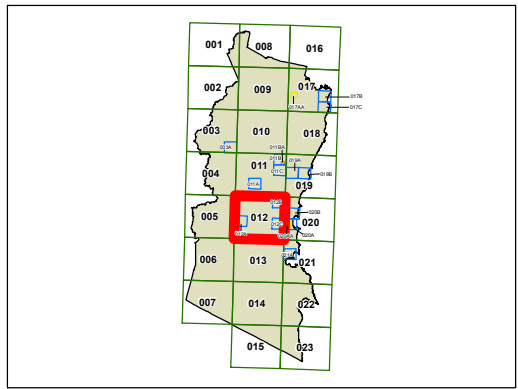
-  Cadastral 01/02/2009 Land and Property Information (LPI)



**Refer to Map HER\_012A**

**Refer to Map HER\_012B**

**Refer to Map HER\_012C**



Scale: 1:80,000 @ A3

Projection: GDA 1994  
MGA Zone 55