






# Bega Valley Local Environmental Plan 2013

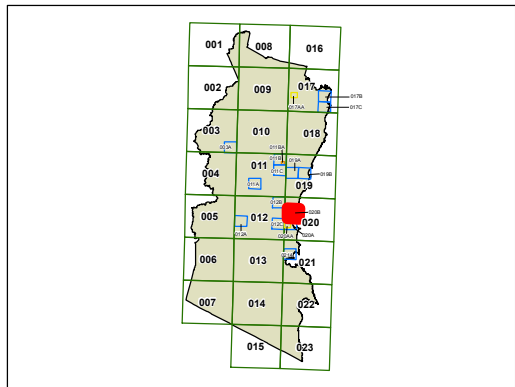
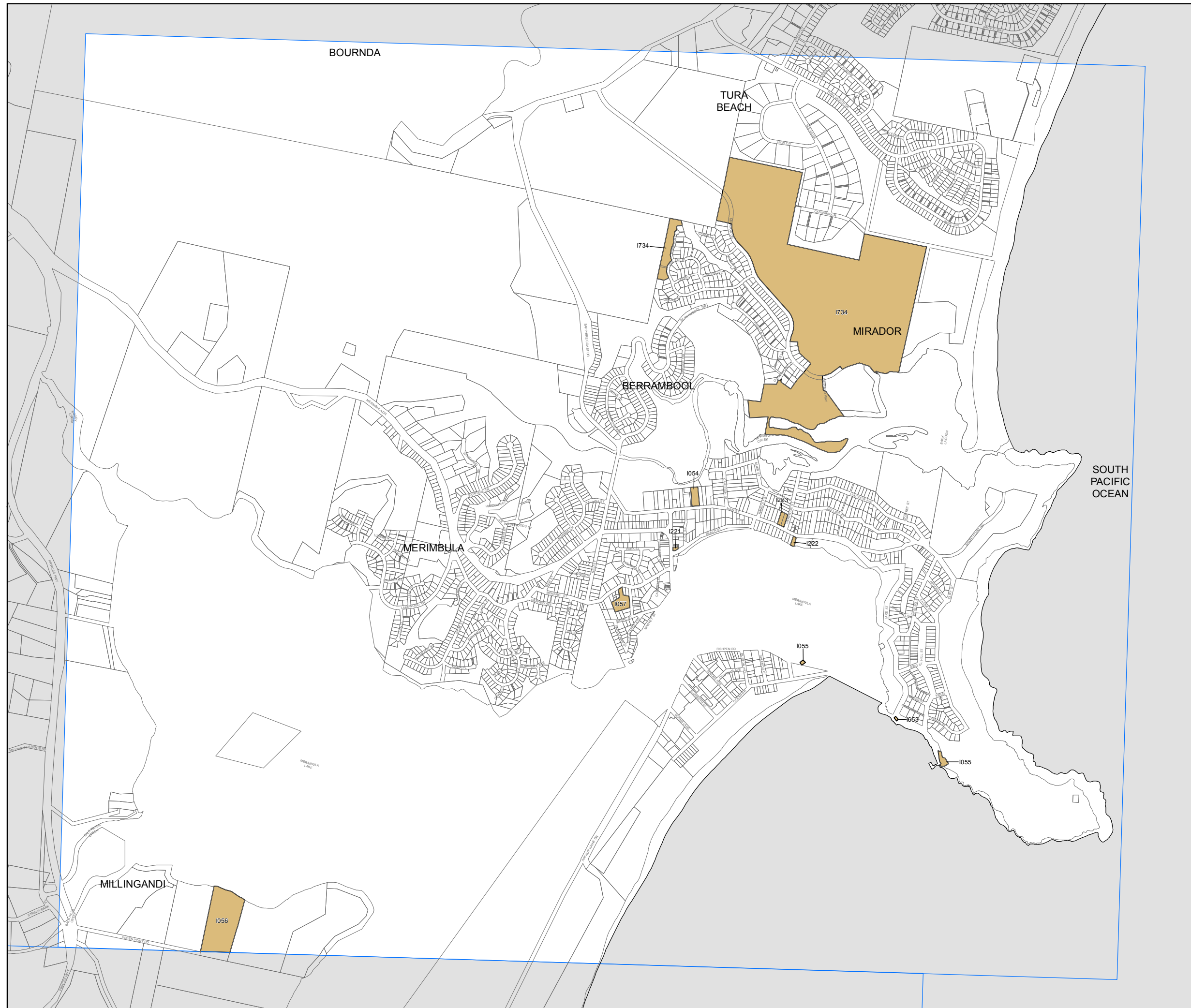
## Heritage Map - Sheet HER\_020B

### Heritage

-  Conservation Area - General
-  Aboriginal Place of Heritage Significance
-  Item - General

### Cadastre

-  Cadastre 01/02/2009 Land and Property Information (LPI)



0 200 400 600 800 Metres

Scale: 1:20,000 @ A3

Projection: GDA 1994  
MGA Zone 55