






**Bega Valley Local
Environmental
Plan 2013**

Heritage Map - Sheet HER_021A

Heritage

-  Conservation Area - General
-  Aboriginal Place of Heritage Significance
-  Item - General

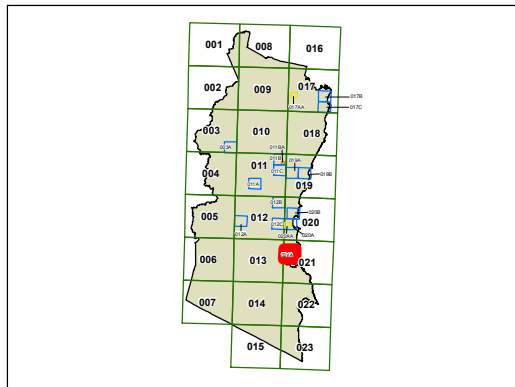
Cadastral

-  Cadastral 01/02/2009 Land and Property Information (LPI)

NETHERCOTE

EDEN

SOUTH
PACIFIC
OCEAN



0 200 400 600 800 Metres

Scale: 1:20,000 @ A3

Projection: GDA 1994
MGA Zone 55