




# Bega Valley Local Environmental Plan 2013


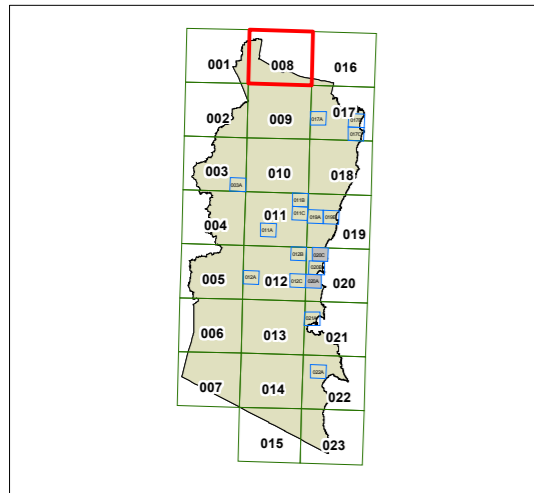
## Height Of Buildings Map Sheet HOB\_008

### Maximum Building Height (m)

D	5.5
E	6
F	6.5
G	7
H	7.5
I1	8
I2	8.5
J	9
K	10
N1	13
N2	14
O	16

### Cadastre

 Cadastre 12/11/2014  
 © Land and Property Information (LPI)



Projection GDA 1994  
Zone 55

Map identification number:  
0550\_COM\_HOB\_008\_080\_20141113

