




Bega Valley Local Environmental Plan 2013


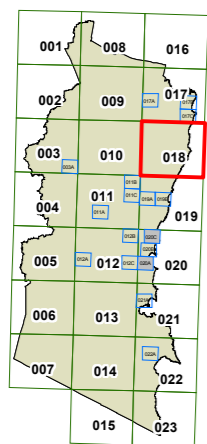
Height Of Buildings Map Sheet HOB_018

Maximum Building Height (m)

| | |
|----|-----|
| D | 5.5 |
| E | 6 |
| F | 6.5 |
| G | 7 |
| H | 7.5 |
| I1 | 8 |
| I2 | 8.5 |
| J | 9 |
| K | 10 |
| N1 | 13 |
| N2 | 14 |
| O | 16 |

Cadastre

 Cadastre 12/11/2014
 © Land and Property Information (LPI)



Projection GDA 1994
Zone 55

Map identification number:
0550_COM_HOB_018_080_20141113

