



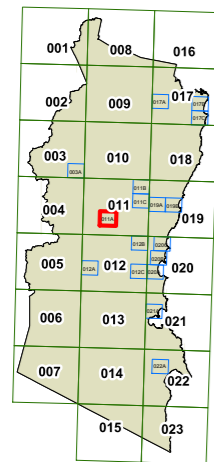
**Lot Size Map**  
 Sheet LSZ\_011A

**Minimum Lot Size (sq m)**

K	550
U	1,000
V	2,000
W	4,000
X1	5,000
X2	7,000
X3	8,000
Y	1 ha
Z1	2 ha
Z2	3 ha
Z3	4 ha
AA1	5 ha
AA2	7 ha
AA3	8 ha
AB1	10 ha
AB2	20 ha
AB3	30 ha
AB4	40 ha
AC	50 ha
AD	120 ha

**Cadastre**

 Cadastre 22/06/2017  
 © Land and Property Information (LPI)



Scale 1:20,000 @ A3

Projection GDA 1994  
Zone 55

Map identification number:  
 0550\_COM\_LSZ\_011A\_020\_20170622

