




Bega Valley Local Environmental Plan 2013


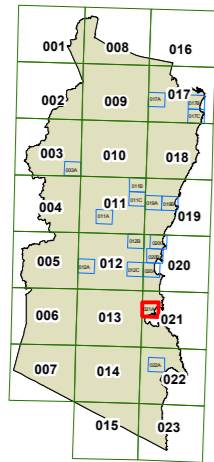
Lot Size Map Sheet LSZ_021A

Minimum Lot Size (sq m)

K	550
U	1,000
V	2,000
W	4,000
X1	5,000
X2	7,000
X3	8,000
Y	1 ha
Z1	2 ha
Z2	3 ha
Z3	4 ha
AA1	5 ha
AA2	7 ha
AA3	8 ha
AB1	10 ha
AB2	20 ha
AB3	30 ha
AB4	40 ha
AC	50 ha
AD	120 ha

Cadastre

 Cadastre 12/11/2014
 © Land and Property Information (LPI)



Projection GDA 1994
Zone 55

Map identification number:
0550_COM_LSZ_021A_020_20141202

