




# Bega Valley Local Environmental Plan 2013


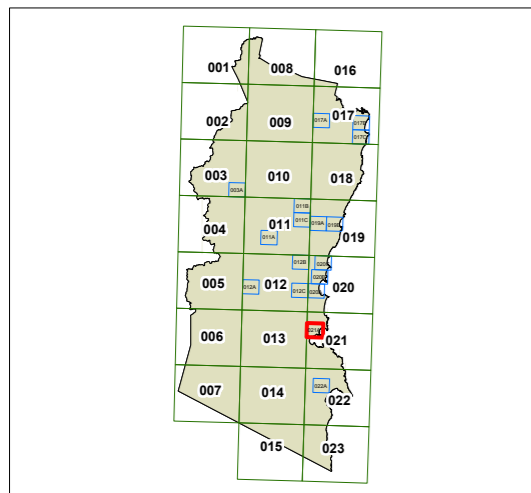
## Lot Size Map Sheet LSZ\_021A

### Minimum Lot Size (sq m)

|     |        |
|-----|--------|
| K   | 550    |
| U   | 1,000  |
| V   | 2,000  |
| W1  | 3,000  |
| W2  | 4,000  |
| X1  | 5,000  |
| X2  | 7,000  |
| X3  | 8,000  |
| Y   | 1 ha   |
| Z1  | 2 ha   |
| Z2  | 3 ha   |
| Z3  | 4 ha   |
| AA1 | 5 ha   |
| AA2 | 7 ha   |
| AA3 | 8 ha   |
| AB1 | 10 ha  |
| AB2 | 20 ha  |
| AB3 | 30 ha  |
| AB4 | 40 ha  |
| AC  | 50 ha  |
| AD  | 120 ha |

### Cadastre

 Cadastre 12/09/2017  
 © Land and Property Information (LPI)



Projection GDA 1994  
Zone 55

Map identification number:  
0550\_COM\_LSZ\_021A\_020\_20171018

