


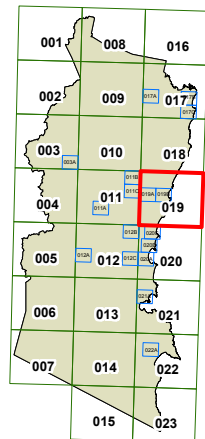
Land Zoning Map Sheet LZN_019

Zone

- B1 Neighbourhood Centre
- B2 Local Centre
- B4 Mixed Use
- E1 National Parks and Nature Reserves
- E2 Environmental Conservation
- E3 Environmental Management
- E4 Environmental Living
- IN1 General Industrial
- IN2 Light Industrial
- IN4 Working Waterfront
- R2 Low Density Residential
- R3 Medium Density Residential
- R5 Large Lot Residential
- RE1 Public Recreation
- RE2 Private Recreation
- RU1 Primary Production
- RU2 Rural Landscape
- RU3 Forestry
- RU4 Primary Production Small Lots
- RU5 Village
- SP1 Special Activities
- SP2 Infrastructure
- SP3 Tourist
- W1 Natural Waterways
- W2 Recreational Waterways
- W3 Working Waterways
- DM Deferred Matter

Cadastre

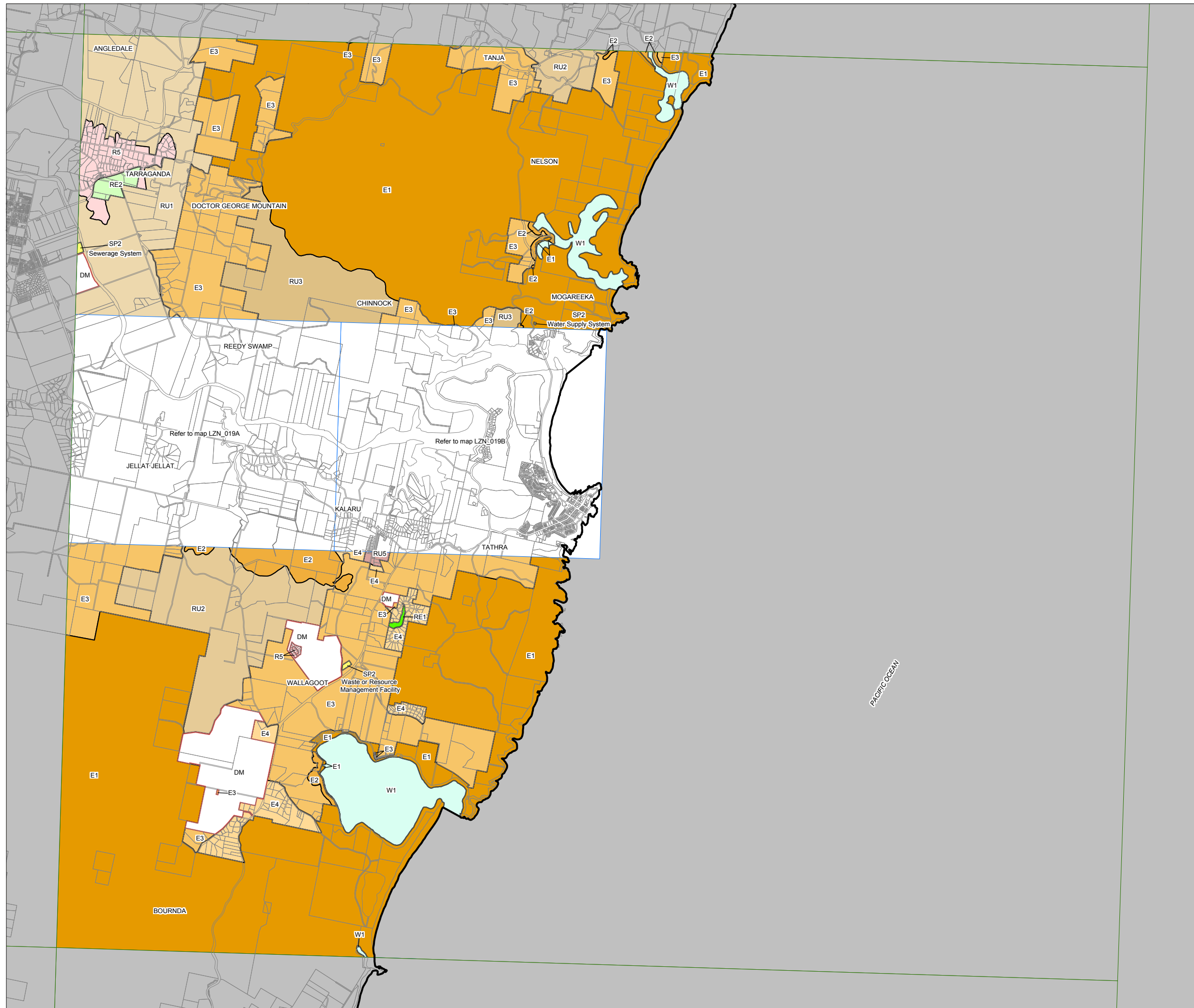
- Cadastre 06/02/2013
- © Land and Property Information (LPI)



Scale 1:80,000 @ A3

Projection GDA 1994
Zone 55

Map identification number:
0550_COM_LZN_019_080_20130618



PACIFIC OCEAN