


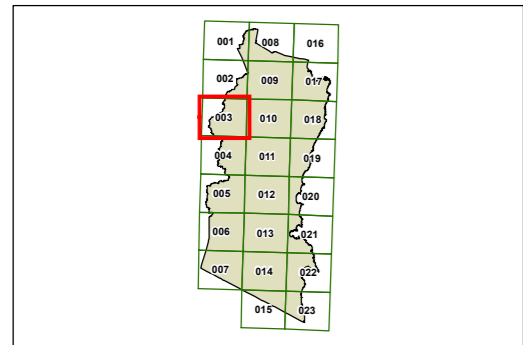


Natural Resources Land Map -  
Sheet NRL\_003

 Constrained Land

**Cadastral**  
 Cadastral 06/02/2013 © Land and Property Information (LPI)



Scale: 1:80,000 @ A3

Projection: GDA 1994  
MGA Zone 55

Map identification number: 0550\_COM\_NRL\_003\_080\_20130617

