



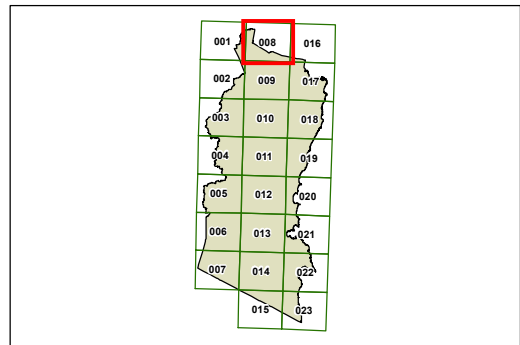


**Bega Valley Local
Environmental
Plan 2013**

**Natural Resources Land Map -
Sheet NRL_008**

 Constrained Land

Cadastral
 Cadastral 06/02/2013 © Land and Property Information (LPI)



0 800 1,600 2,400 3,200 Metres

Scale: 1:80,000 @ A3

Projection: GDA 1994
MGA Zone 55

Map identification number: 0550_COM_NRL_008_080_20130617