





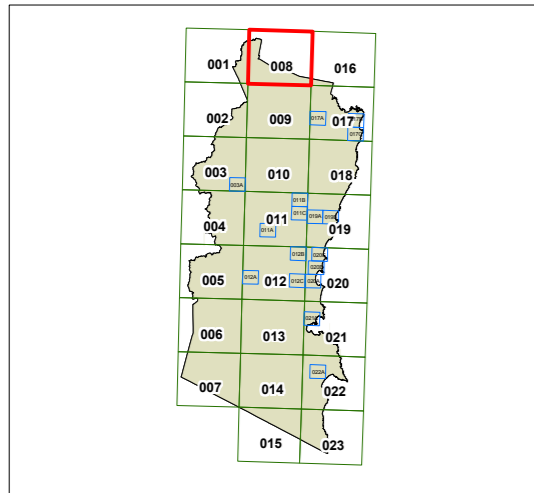
**Bega Valley Local  
Environmental  
Plan 2013**

Original Holdings Map  
Sheet OHL\_008

 Original Holdings

**Cadastral**

 Cadastral 10/05/2018  
© Spatial Services



0 400 800 1,200 1,600 2,000 2,400 Metres  
Scale 1:80,000 @ A3

Map identification number:  
0550\_COM\_OHL\_008\_080\_20180614

