




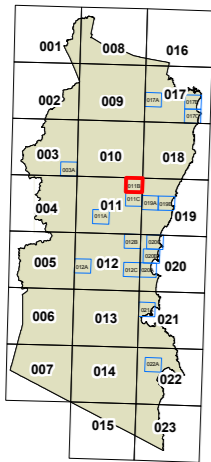
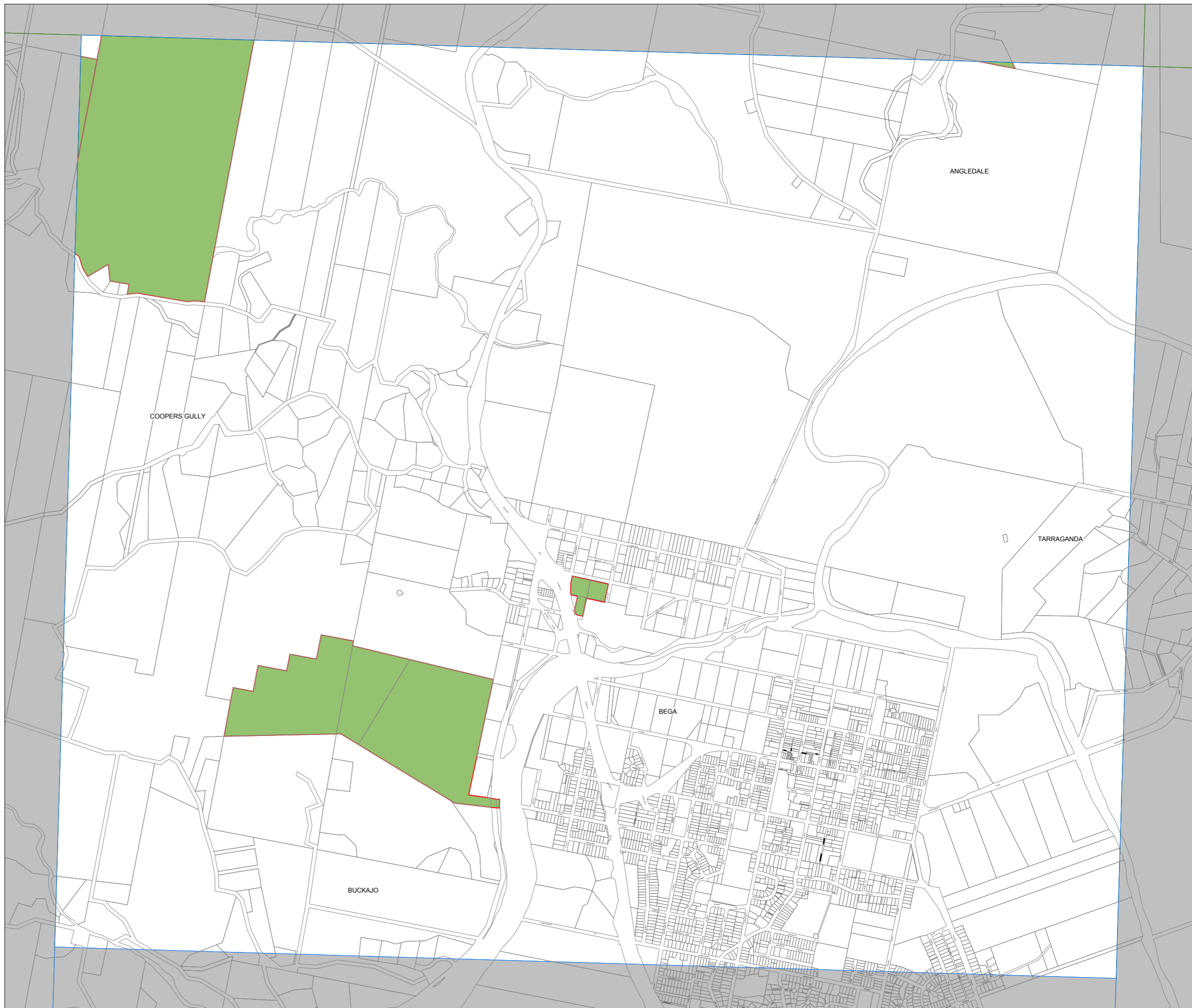
# Bega Valley Local Environmental Plan 2013

Original Holdings Map  
Sheet OHL\_011B

 Original Holdings

### Cadastre

 Cadastre 10/05/2018  
© Spatial Services



0 200 400 600 Metres  
Scale 1:20,000 @ A3

Projection GDA 1994  
Zone 55

Map identification number:

0550\_COM\_OHL\_011B\_020\_20180614