


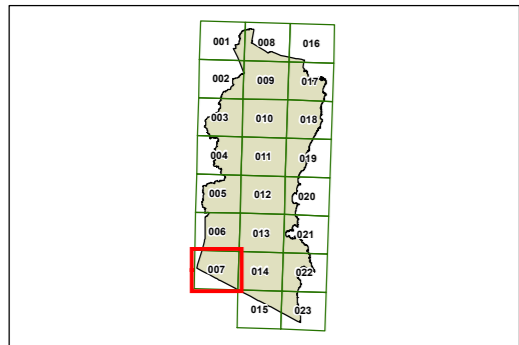
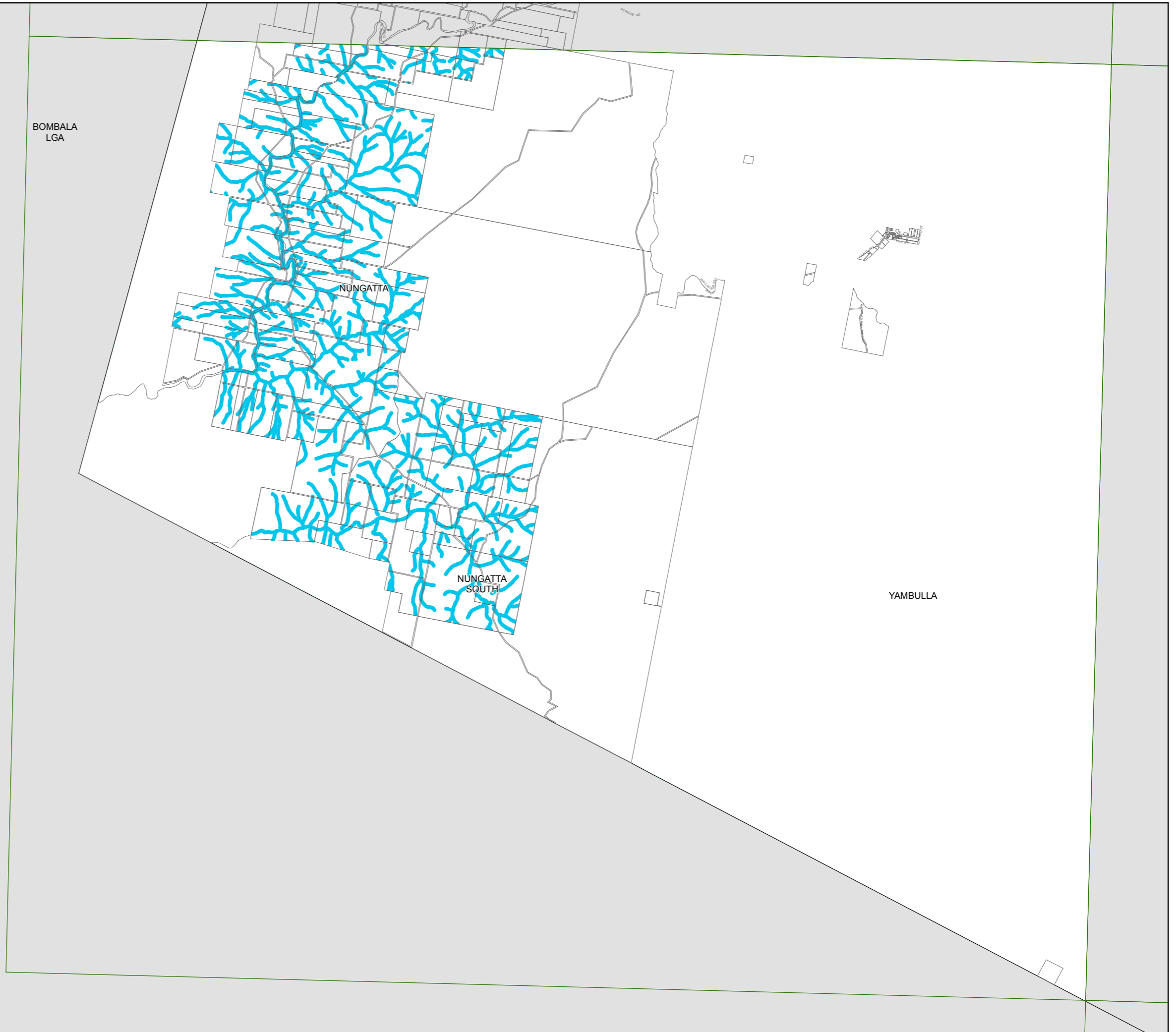
**Riparian Lands and Watercourses  
Map - Sheet WCL\_007**

**Watercourses**

 Watercourse

**Cadastral**

 Cadastral 06/02/2013 © Land and Property Information (LPI)



0 800 1,600 2,400 3,200 Metres

Scale: 1:80,000 @ A3

Projection: GDA 1994  
MGA Zone 55