




Bega Valley Local Environmental Plan 2013

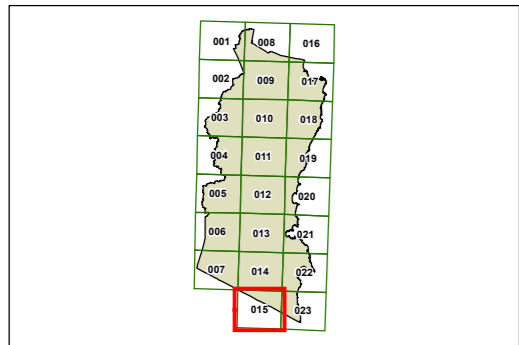
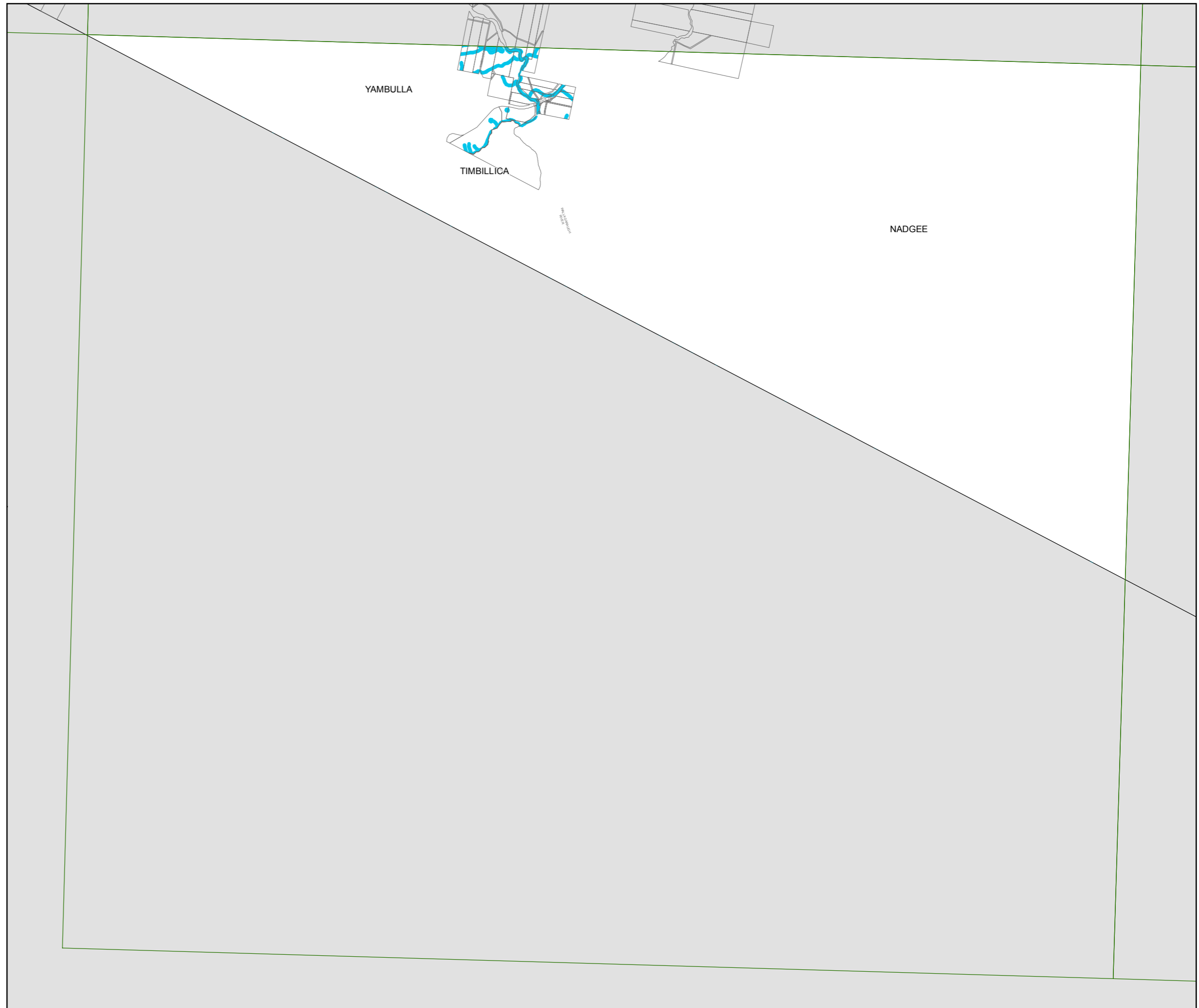
Riparian Lands and Watercourses Map - Sheet WCL_015

Watercourses

 Watercourse

Cadastral

 Cadastral 06/02/2013 © Land and Property Information (LPI)



0 800 1,600 2,400 3,200 Metres

Scale: 1:80,000 @ A3

Projection: GDA 1994
MGA Zone 55

Map identification number: 0550_COM_WCL_015_080_20130704