



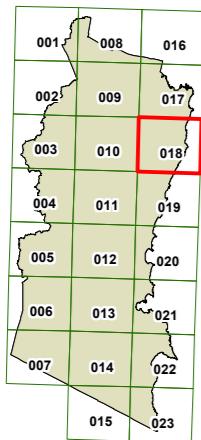


# Bega Valley Local Environmental Plan 2013

## Riparian Lands and Watercourses Map Sheet WCL\_018

**Watercourses**  
 Watercourse

**Cadastre**  
 Cadastre 23/07/2015  
 © Land and Property Information (LPI)



0 400 800 1,200 1,600 2,000 2,400 Metres  
 Scale 1:80,000 @ A3

Projection GDA 1994  
 Zone 55

Map identification number:  
 0550\_COM\_WCL\_018\_080\_20150723