





# Bellingen Local Environmental Plan 2010

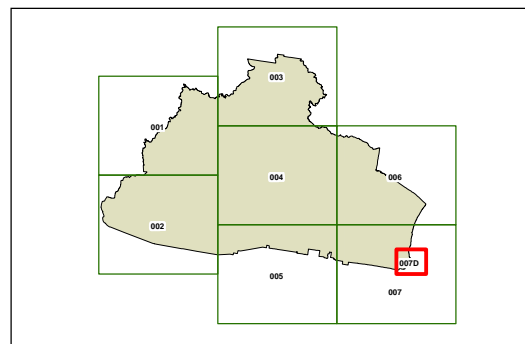
## Additional Permitted Uses Map Sheet APU\_007D

### Schedule 1 (Additional Permitted Use)

 Land at Schnapper Beach Road Urunga

### Cadastre

 Base data  
24/2/2009 © Land and Property Information (LPI)  
Addendum data  
29/2/2012 © Bellingen Shire Council



N



Scale: 1:20,000 @ A3

Projection: GDA 1994  
MGA Zone 56

Map identification number:  
0600\_COM\_APU\_007D\_020\_20130315

