



# Bellingen Local Environmental Plan 2010

## Acid Sulfate Soils Map Mineral Resource Area Map

Sheet CL1\_004

### Acid Sulfate Soils

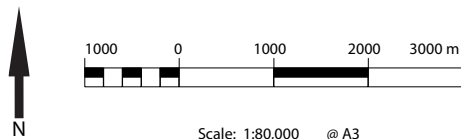
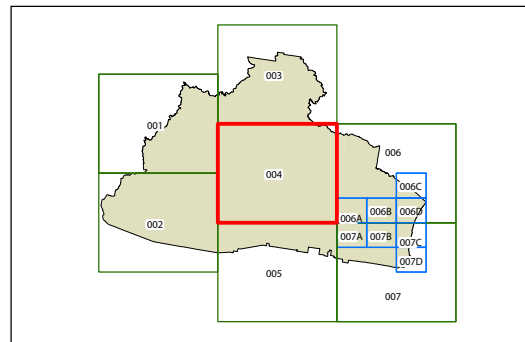
- Class 1
- Class 2
- Class 3
- Class 4
- Class 5

### Mineral Resource Areas

- Identified resource
- Buffer zone

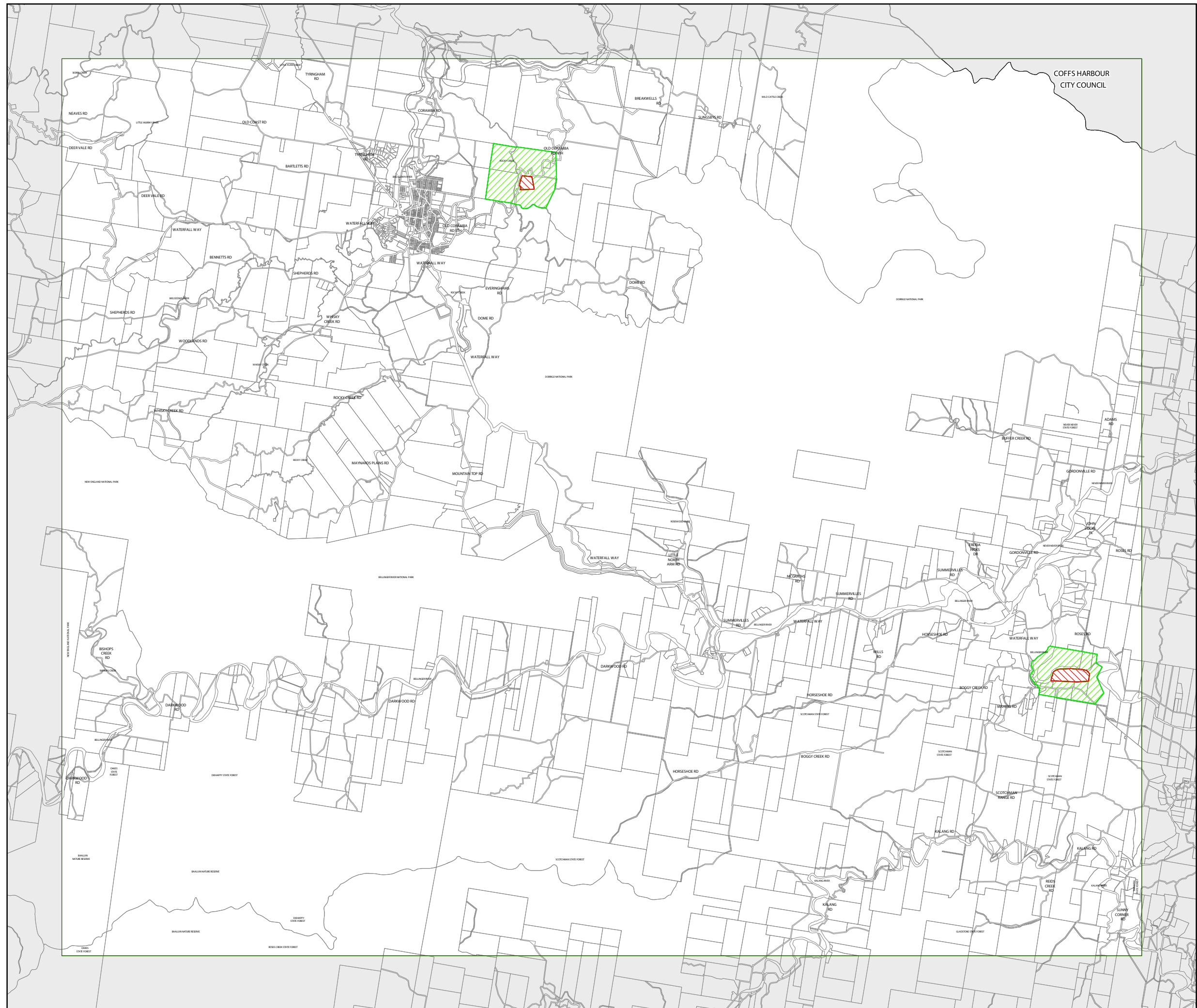
### Cadastre

- Cadastre 23/3/2010 © LPMA & Bellingen Shire Council



Projection: GDA 1994  
MGA Zone 56

Map identification number:  
0600\_COM\_CL1\_004\_080\_20100622



COFFS HARBOUR CITY COUNCIL