







Bellinghen Local Environmental Plan 2010

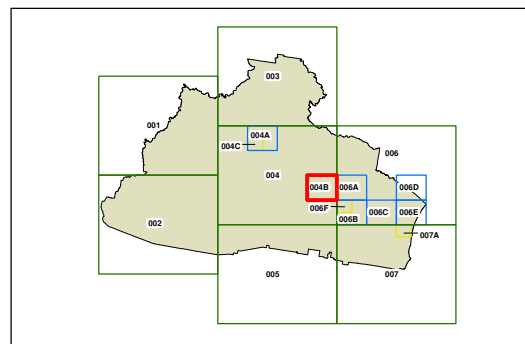
Heritage Map Sheet HER_004B

Heritage

-  Conservation Area - General
-  Item - General
-  Item - Archaeological

Cadastre

-  Cadastre 23/3/2010 © LPMA & Bellinghen Shire Council



Scale: 1:20,000 @ A3

Projection: GDA 1994
MGA Zone 56

Map identification number:
0600_COM_HER_004B_020_20100622

