







**Bellingher Local  
Environmental Plan  
2010**

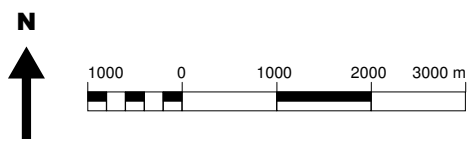
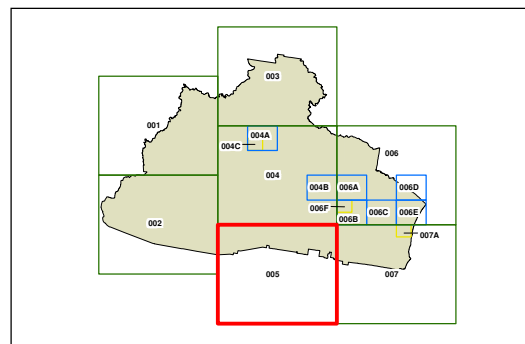
**Heritage Map  
Sheet HER\_005**

**Heritage**

-  Conservation Area - General
-  Item - General
-  Item - Archaeological

**Cadastre**

-  Cadastre 23/3/2010 © LPMA & Bellingher Shire Council



Scale: 1:80,000 @ A3

Projection: GDA 1994  
MGA Zone 56

