







# Bellingher Local Environmental Plan 2010

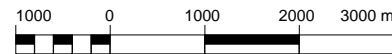
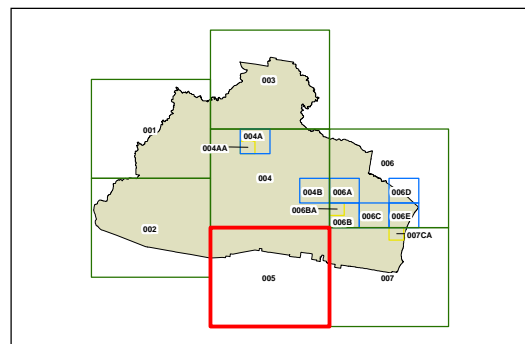
## Heritage Map Sheet HER\_005

### Heritage

-  Conservation Area - General
-  Item - General
-  Item - Archaeological

### Cadastre

-  Base data
- 24/2/2009 © Land and Property Information (LPI)
- Addendum data
- 29/2/2012 © Bellingher Shire Council



Scale: 1:80,000 @ A3

Projection: GDA 1994  
MGA Zone 56

Map identification number:  
0600\_COM\_HER\_005\_080\_20130315

