







Bellinghen Local Environmental Plan 2010

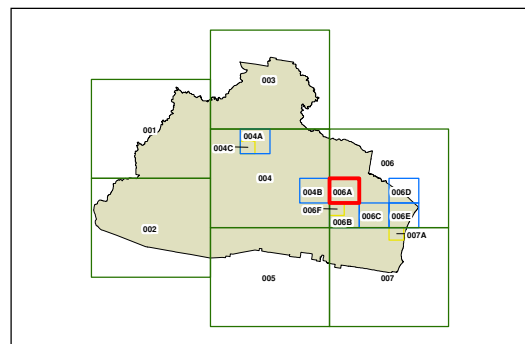
Heritage Map
Sheet HER_006A

Heritage

-  Conservation Area - General
-  Item - General
-  Item - Archaeological

Cadastre

-  Cadastre 9/3/2011 © LPI & Bellinghen Shire Council



Scale: 1:20,000 @ A3

Projection: GDA 1994
MGA Zone 56

Map identification number:
0600_COM_HER_006A_020_20110914

