








# Bellinghen Local Environmental Plan 2010

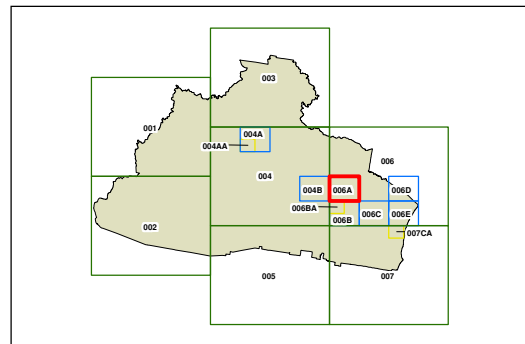
Heritage Map  
Sheet HER\_006A

### Heritage

-  Conservation Area - General
-  Item - General
-  Item - Archaeological

### Cadastr

 Cadastre 23/8/2024  Spatial Services



Scale: 1:20,000 @ A3

Projection: GDA 2020  
MGA Zone 56

Map identification number:  
0600\_COM\_HER\_006A\_020\_20240910

