








Bellingden Local Environmental Plan 2010

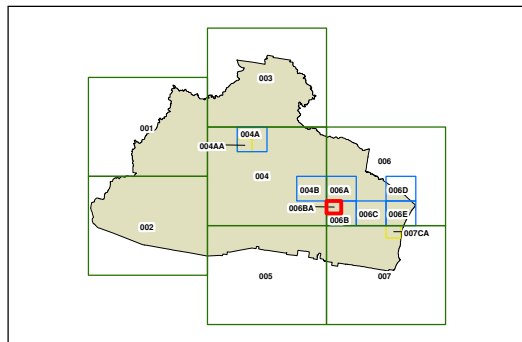
Heritage Map Sheet HER_006BA

Heritage

-  Conservation Area - General
-  Item - General
-  Item - Archaeological

Cadastre

-  Base data
24/2/2009 © Land and Property Information (LPI)
-  Addendum data
29/2/2012 © Bellingden Shire Council



N



Scale: 1:10,000 @ A3

Projection: GDA 1994
MGA Zone 56

Map identification number:
0600_COM_HER_006BA_010_20130530

