






# Bellinghen Local Environmental Plan 2010


## Heritage Map

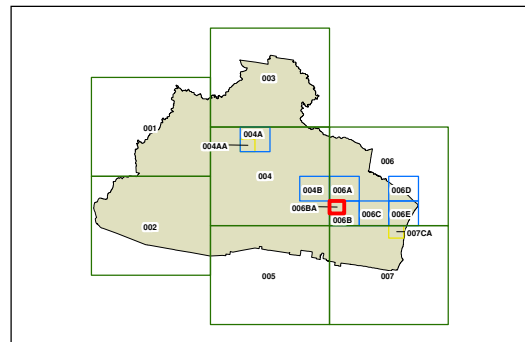
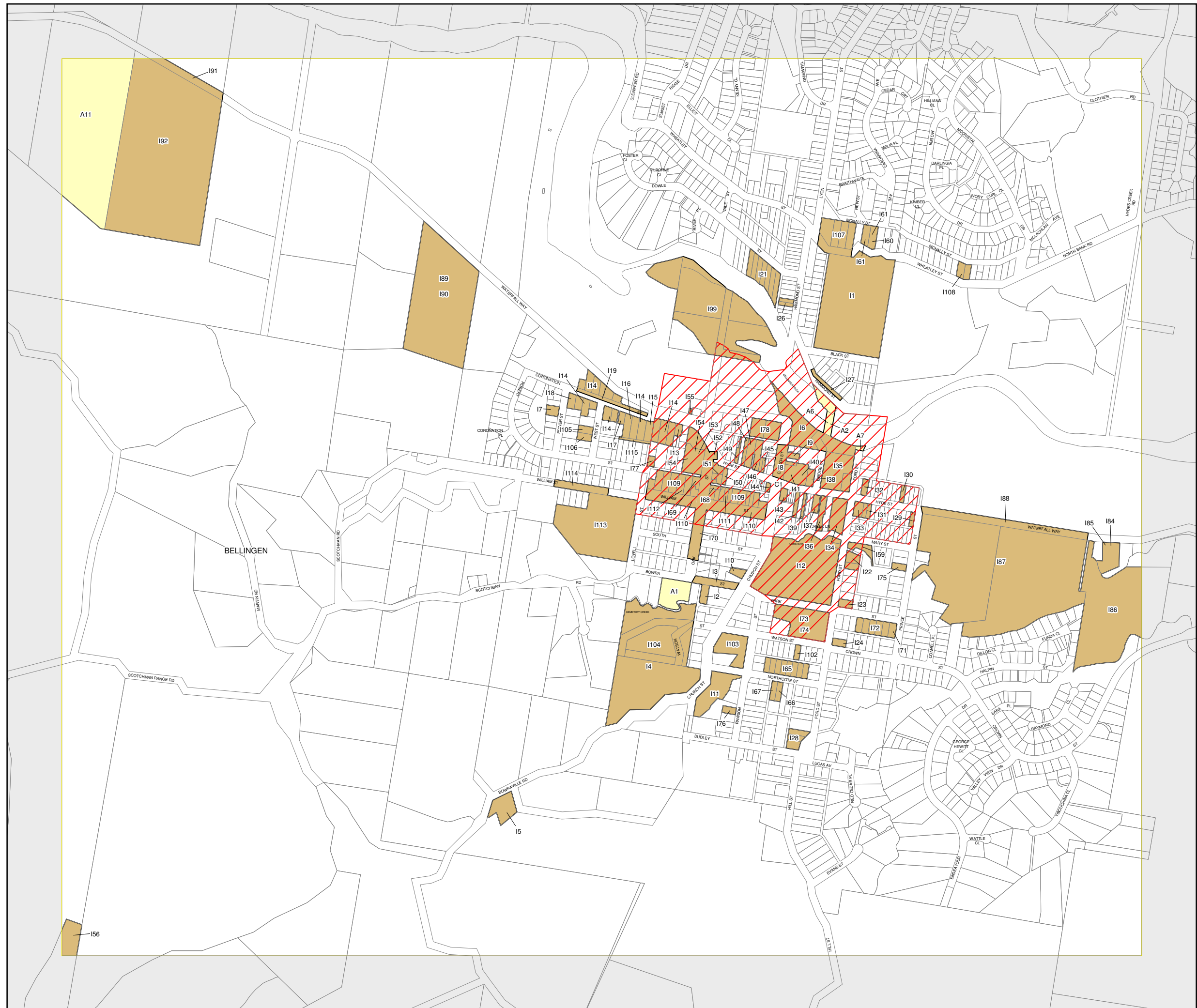
Sheet HER\_006BA

### Heritage

-  Conservation Area - General
-  Item - General
-  Item - Archaeological

### Cadastre

 Cadastre 23/8/2024 © Spatial Services



Scale: 1:10,000 @ A3

Projection: GDA 2020  
MGA Zone 56

Map identification number:  
0600\_COM\_HER\_006BA\_010\_20240910