







# Bellingher Local Environmental Plan 2010

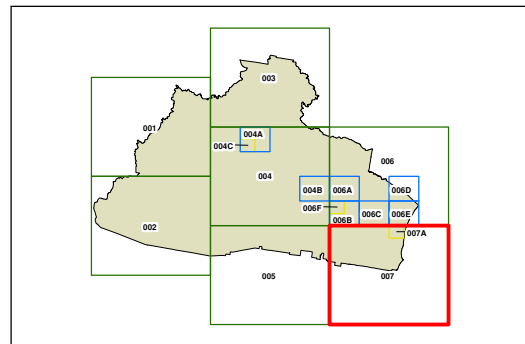
## Heritage Map Sheet HER\_007

### Heritage

-  Conservation Area - General
-  Item - General
-  Item - Archaeological

### Cadastre

-  Cadastre 9/3/2011 © LPMA & Bellingher Shire Council



Scale: 1:80,000 @ A3

Projection: GDA 1994  
MGA Zone 56

Map identification number:  
0600\_COM\_HER\_007\_080\_20110401

