







**Bellingher Local  
Environmental Plan  
2010**

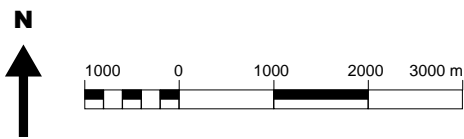
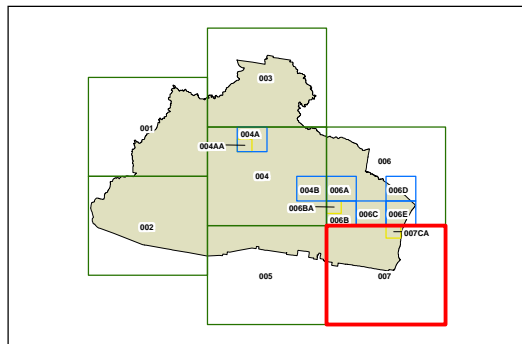
**Heritage Map  
Sheet HER\_007**

**Heritage**

-  Conservation Area - General
-  Item - General
-  Item - Archaeological

**Cadastral**

-  Base data  
24/2/2009 © Land and Property Information (LPI)
- Addendum data  
29/2/2012 © Bellingher Shire Council



Scale: 1:80,000 @ A3

Projection: GDA 1994  
MGA Zone 56

Map identification number:  
0600\_COM\_HER\_007\_080\_20130315

