





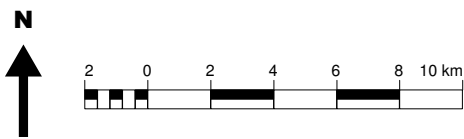
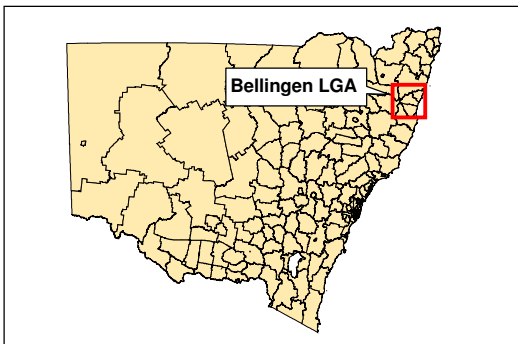


Bellingen Local Environmental Plan 2010

Land Application Map
Sheet LAP_001

-  LGA Boundary
-  LEP Land Application
-  Included

Cadastral
 Cadastral 23/3/2010 © LPMA & Bellingen Shire Council



Projection: GDA 1994
MGA Zone 56

Scale: 1:240,000 @ A3

Map identification number:
0600_COM_LAP_001_240_20100604

