



Bellinghen Local Environmental Plan 2010

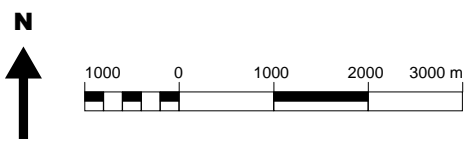
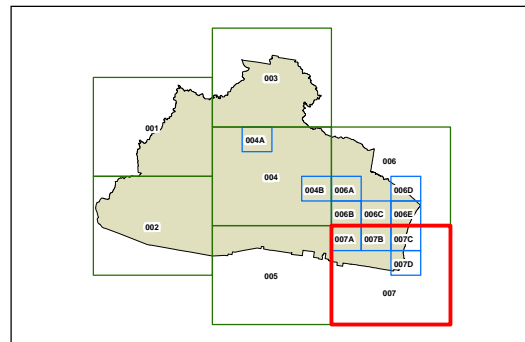
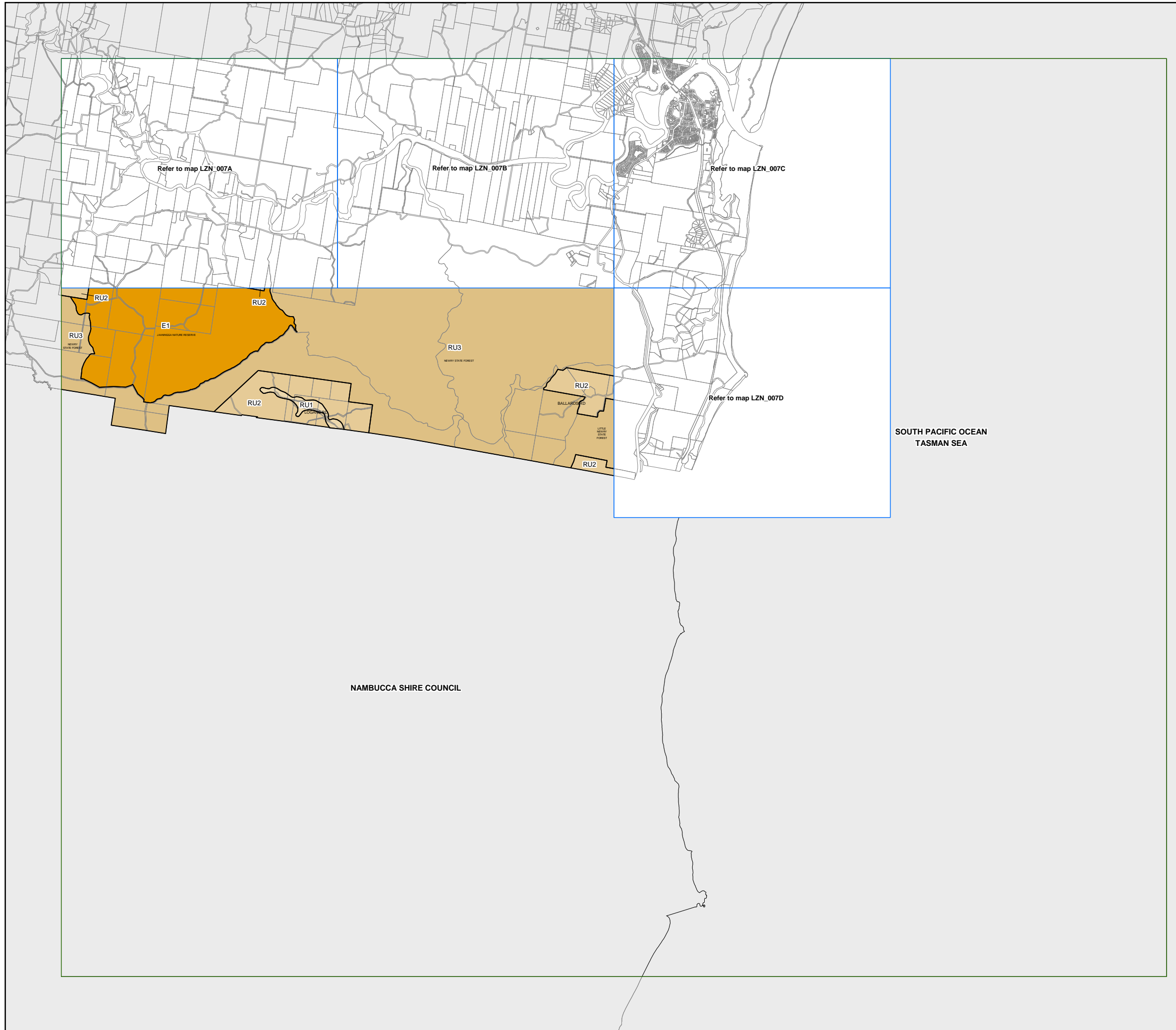
Land Zoning Map Sheet LZN_007

Zone

- B1 Neighbourhood Centre
- B2 Local Centre
- E1 National Parks and Nature Reserves
- E2 Environmental Conservation
- E3 Environmental Management
- E4 Environmental Living
- IN1 General Industrial
- R1 General Residential
- R5 Large Lot Residential
- RE1 Public Recreation
- RE2 Private Recreation
- RU1 Primary Production
- RU2 Rural Landscape
- RU3 Forestry
- RU4 Primary Production Small Lots
- SP1 Special Activities
- SP2 Infrastructure
- W1 Natural Waterways
- W2 Recreational Waterways

Cadastre

- Base data
- 24/2/2009 © Land and Property Information (LPI)
- Addendum data
- 29/2/2012 © Bellinghen Shire Council



Scale: 1:80,000 @ A3

Projection: GDA 1994
MGA Zone 56