





Belling Local Environmental Plan 2010

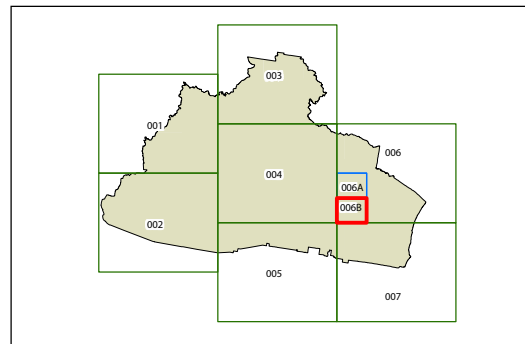
Urban Release Area Map Sheet URA_006B

Urban Release Areas

 Urban Release Area

Cadastre

 Cadastre 23/3/2010 © LPMA & Belling Shire Council



Scale: 1:20,000 @ A3

Projection: GDA 1994
MGA Zone 56

Map identification number:
0600_COM_URA_006B_020_20100622

