




# Berrigan Local Environmental Plan 2013

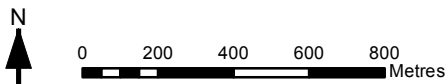
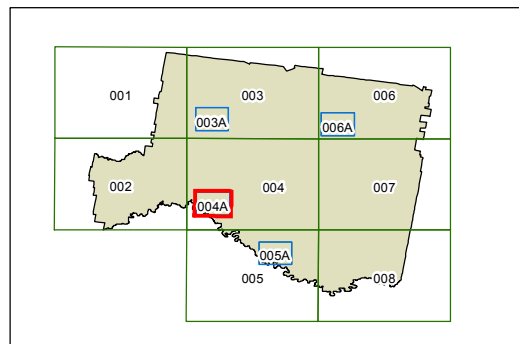
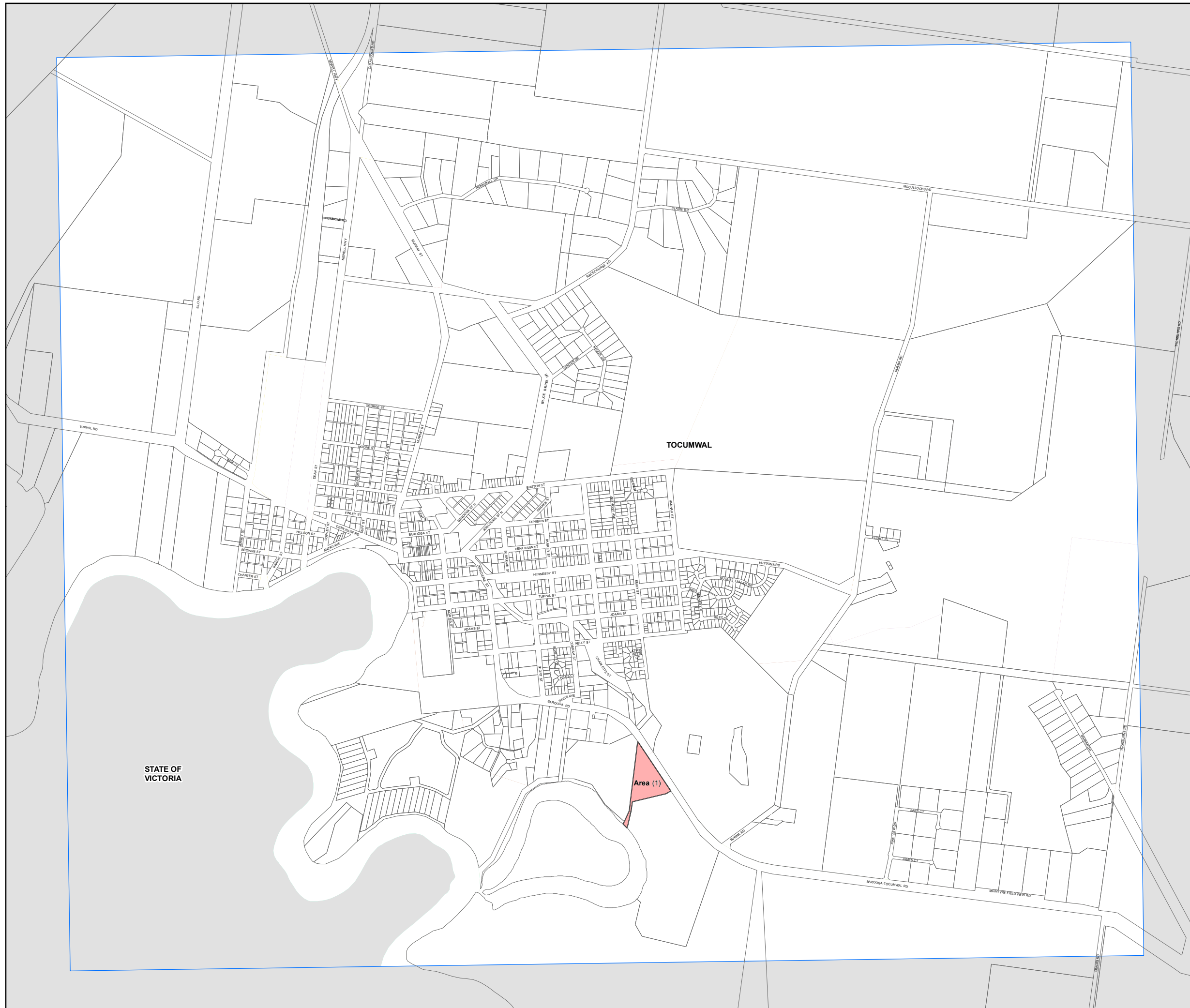
## Additional Permitted Uses Map - Sheet APU\_004A

### Additional Permitted Uses

 Additional Permissible Uses

### Cadastral

 Cadastral 1/06/2011 © NSW LPI



Scale: 1:20,000 @ A3

Projection: GDA 1994  
MGA Zone 55

Map Identification Number: 0650\_COM\_APU\_004A\_020\_20150319