





# Berrigan Local Environmental Plan 2013

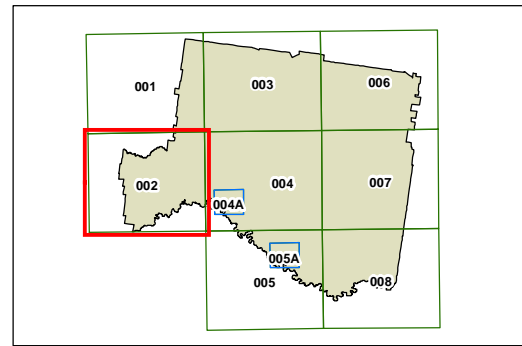
Flood Planning Map  
Sheet FLD\_002

### Flood Planning Area

 Flood planning area

### Cadastre

 Cadastre 1/06/2011 © NSW LPI



0 750 1,500 2,250 3,000 Metres

Scale:1:80,000 @ A3

Projection: GDA 1994  
MGA Zone 55

Map identification number:  
0650\_COM\_FLD\_002\_080\_20130905

